

+NOTICE!!

These documents have been scanned!

Do not place un-scanned documents beneath this notice!

Do not remove this notice from this file!

GPO Jacket No. 560-102
Print Order 61549
Rise Business Services, LLC
Job=AZ15 9/16/2019



Box Number= AZ15247



Claim Begin-End: AMC068526-AMC068586

1 Initial Receipt



AZ15247-5

AMC066076-AMC068526

**NO
DOCUMENTS
FOUND**

NO DOCUMENTS FOUND
NO DOCUMENTS FOUND

NOTICE!!

These documents have been scanned!

Do not place un-scanned documents beneath this notice!

Do not remove this notice from this file!

GPO Jacket No. 560-102
Print Order 61549
Rise Business Services, LLC
Job=AZ15 9/16/2019



Box Number= AZ15247



Claim Begin-End: AMC068526-AMC068586

2 Correspondence



AZ15247-5

AMC066076-AMC068526

**NO
DOCUMENTS
FOUND**

NO DOCUMENTS FOUND
NO DOCUMENTS FOUND

NOTICE!!

These documents have been scanned!

Do not place un-scanned documents beneath this notice!

Do not remove this notice from this file!

GPO Jacket No. 560-102
Print Order 61549
Rise Business Services, LLC
Job=AZ15 9/16/2019



Box Number= AZ15247



Claim Begin-End: AMC068526-AMC068586

3 Transfers



AZ15247-5

AMC066076-AMC068526

**NO
DOCUMENTS
FOUND**

NO DOCUMENTS FOUND
NO DOCUMENTS FOUND

NOTICE!!

These documents have been scanned!

Do not place un-scanned documents beneath this notice!

Do not remove this notice from this file!

GPO Jacket No. 560-102
Print Order 61549
Rise Business Services, LLC
Job=AZ15 9/16/2019



Box Number= AZ15247



Claim Begin-End: AMC068526-AMC068586

4 Annual Filings



AZ15247-5

AMC066076-AMC068526

UNITED STATES
DEPARTMENT OF THE INTERIOR
BUREAU OF LAND MANAGEMENT

FORM APPROVED
OMB NO.: 1004-0114
Expires: October 31, 2016

AFFIDAVIT OF ANNUAL ASSESSMENT WORK

350993
68526

415395

WHEN RECORDED, MAIL DOCUMENT TO:

NAME: JIM GHERMAN

ADDRESS: P.O. Box # 810

CITY, STATE, ZIP: MAYER AZ. 86333

FOR COUNTY RECORDER'S USE

No. of Claims 7
x \$10/claim
Total due BLM \$ 70.⁰⁰

TO ALL WHOM IT MAY CONCERN:

1. The undersigned certifies that at least \$100 per claim was expended for development, labor and improvements, or equivalent value added, as the annual assessment work for the assessment year ending September 1, 2015 for the following contiguous unpatented mining claim(s), located in the County of YAVAPAI, in the State of AZ.

BLM Serial No.	Name of Claim	Tp	Rg	Sec	Mer	County Recordation Book and Page No.	Date
350994	REC # 3	10N	5W	35	GSR		
350995	REC # 4	10N	5W	35	GSR		
68546	SPANISH GOLD # 5	8N	4W	7	GSR		
68547	SPANISH GOLD # 6	8N	4W	7	GSR		
68548	SPANISH GOLD # 7	8N	4W	7	GSR		
68549	SPANISH GOLD # 8	8N	4W	7	GSR		
415395	SAND HILL	9N	4W	34235	GSR		

RECEIVED
 AZ STATE OFFICE
 PHOENIX, ARIZONA
 2014 DEC - 11 P 1:39

(Continued on page 2)

ENTERED
DEC 05 2014
BY: RAM

2. Type of labor and improvements (specify what was done and give the total value for that labor and improvement to show at least \$100 for each claim). If a geological, geochemical, or geophysical survey was performed, as per 30 U.S.C. 28-1, reference the title of the report of survey, give cost and date of the survey and report, and indicate it was filed with the County Recorder:

Description of Work Performed	Value of Work Performed	Date Work Was Performed
Maintenance access roads for 3 miles	Eight hundred	Nov. 1-2-3-2014
Cut bushes and trim branches along the roads access for all claims	\$ 800.00	and
Pick up trash and provide lunch for people here work up in the field		Nov. 8 & 9 - 2014

3. Name and mailing address of each person who performed the labor and improvements:

Name (please print)

JIM GHERMAN
LIDIA GHERMAN
KEITH OLEY

Current Mailing Address (please print)

P.O. Box 810, MAYER AZ 86333
P.O. Box 810, MAYER AZ 86333
P.O. Box 661, CONGRESS AZ 85332

4. Name and mailing address of each person who holds and claims the subject mining claim(s) for the valuable minerals contained therein. Be sure to indicate if there is a change of address:

Name (please print)

JIM GHERMAN
KEITH OLEY

Current Mailing Address (please print)

P.O. Box 810, MAYER AZ 86333
P.O. Box 661, CONGRESS AZ 85332

RECEIVED
 M AZ STATE OFFICE
 PHOENIX, ARIZONA
 NOV DEC - 4 P 1:39

5. The undersigned testifies that on the date of Nov. 10, 2014, all monuments required by law were erected upon the subject claim(s), and all notices required by law were posted on the subject claim(s) or copies thereof were in place, and at said date, each corner monument bore or contained

markings sufficient to appropriately designate the corner of the claim to which it pertains and the name of the claim(s).

I hereby certify under penalty of perjury under the laws of the State of ARIZONA that the foregoing statements are true and correct:

Quentin J. Shearman
(Signature of person responsible for above statement)

Date: 12.04.2014

Title 18 U.S.C. 1001 and 43 U.S.C. 1212 make it a crime for any person knowingly and willfully to make to any department or agency of the United States any false, fictitious or fraudulent statements or representations as to any matter within its jurisdiction.


Notary Block

SUBSCRIBED AND SWORN TO before me, this 4th day of December 20 2014

By: _____
(Signature of Affiant)

Title: notary

My Commission Expires: March 20 2015



INSTRUCTIONS

1. This is an optional form that may be used to satisfy the requirements for the Bureau of Land Management (BLM) under the provisions of 43 U.S.C. §1744 and 30 U.S.C. §28-28d and the regulations thereunder (43 CFR part 3835). Since local and State laws may vary, you should contact your local and State agencies where the claims are located to ensure all applicable laws and requirements are satisfied.
2. The claimant(s) must fill in the date in paragraph 1 for the applicable assessment year and the county and state where the claims are located.
3. All claim names, BLM serial numbers, legal descriptions, and original county recording information must be listed for the claims pertaining to this assessment notice.
4. The claimant(s) must complete paragraph 2 listing all labor or improvements which was performed on or did benefit the subject mining claims. The value and date of the labor or improvements must also be listed. The total amount of labor or improvements can be listed, but the total expenditure must equal at least \$100 for each claim.
5. The names and current mailing addresses of the person(s) performing the labor shall be listed in paragraph 3.
6. The name and current mailing address of each owner (claimant) of the claims shall be listed in paragraph 4. The mailing address shall be the owner's address and not the address of an agent or anyone representing the claimant. Be sure to note if there has been a change of address.
7. Paragraph 5 shall be completed to show the date it was verified that all monuments required by law were properly erected, all notices were posted, and that corners were appropriately designated for all claims listed.
8. An exact legible reproduction or duplicate (other than microfilm or other electronic media) of this affidavit or another type of affidavit of assessment work that you file or will file in the county where each claim is located, must be filed with the BLM on or before December 30 of the calendar year in which the assessment year ends. For mill or tunnel sites, a separate notice of intent to hold must be filed with the BLM on or before December 30. Requirements for filing a notice of intent to hold can be found at 43 CFR 3835.33.
9. A processing fee of \$10 for each claim listed must be remitted to the BLM along with this or any other affidavit of assessment work.

RECEIVED
AZ STATE OFFICE
NOV 10 11 39 AM '14
DEPT OF INTERIOR
BUREAU OF LAND MANAGEMENT
ARIZONA

**United States Department of the Interior
Bureau of Land Management
LANDS/RECREATION & PLANNING
ONE N CENTRAL AVE
PHOENIX, AZ 85004 -2203
Phone: 602-417-9200**

ENTERED
DEC 05 2014 Receipt
BY: R Am

No: 3183345

Transaction #: 3276390	
Date of Transaction: 12/04/2014	
CUSTOMER:	
DUMITRU JIM GHERMAN PO BOX 810 MAYER, AZ 86333-0810 US	

LINE #	QTY	DESCRIPTION	REMARKS	UNIT PRICE	TOTAL
1	1.00	LOCATABLE MINERALS / MINING CLAIMS- NOT NEW-UNADJUD, ONE AUTH NO. ONLY / MINING CLAIM MONEY RECEIVED CASES: AMC350994/\$70.00	POL 2014/7	- n/a -	70.00
TOTAL:					\$70.00

PAYMENT INFORMATION			
NOTE: Items will appear on credit card statement as "Bureau of Land Mgmt CO".			
1	AMOUNT:	70.00	POSTMARKED: N/A
	TYPE:	CREDIT CARD	RECEIVED: 12/04/2014
	NAME:	GHERMAN, DUMITRU JIM PO BOX 810 MAYER AZ 86333-0810 US	
	CARD NO:	XXXXXXXXXXXX2003	AUTH CODE: 143837
	NAME ON CARD:	DUMITRU J GHERMAN	
	EXPIRES:	09/2019	
	SIGNATURE:		

REMARKS

This receipt was generated by the automated BLM Collections and Billing System and is a paper representation of a portion of the official electronic record contained therein.

368415 358378 338207 329013 291104 244561 157621 102389
 371350 358379 339964 329318 300332 247112 170911 11413
 371802 362558 350275 329388 313473 251042 174224 126534
 374274 364340 350903 329800 314304 254410 191670 129334
 374726 364688 356380 331232 314626 258455 196365 130488
 406356 366267 356553 333426 328689 235841 142355

MAINTENANCE FEE PAYMENT

Claimant Name: ROAD RUNNER PROSPECTORS CLUB
 Address: 2744 W. OSBORN RD.
 City: PHOENIX State: AZ Zip: 85017
 Telephone: 602-274-2621
 E-mail address: _____
 Signature: Robert [unclear] agent

RECEIVED
 ILM AZ STATE OFFICE
 2014 AUG 27 A 10:53
 PHOENIX, ARIZONA
 BLM Date Stamp
 321061
 326311
 326754
 326772
 327930
 328302
 328593 328742

407030
 410363
 427324
 48976
 62606
 64830
 68526

Check here if this is a change of address.

LINE NO.	AMC NUMBER	CLAIM/SITE NAME	COUNTY RECORDER DATA (If available)	TWP	RNG	SEC
1		<i>See attached</i>				
2		<i>Link</i>				
3						
4						
5						
6						
7						
8						
9						
10						

74734
 76950
 82212
 89414
 92803
 95198
 96051

List additional claims on Form MCF114.

Bureau of Land Management
 Arizona State Office
www.blm.gov/az/

No. of Claims*: 163 x \$155 = 27,745
 Check No.: 3113847 Int. Call
 Receipt No.: 8270
 For BLM Use Only

* \$155 per lode mining claim, mill site, or tunnel site; and \$155 for each 20 acres or portion thereof for each placer mining claim.

Form: MCF112
 Revised July 2014

This form is available from the Arizona Geological Survey and may be reproduced.

ENTERED
 SEP 25 2014
 BY: AT

Seq. #	AMC #	Claim Name	County	Township	Range	Section	Total Acres	20 Acre Segments	Fed. Maint. Fee
1	11413	Wednesday Hope #4	Yavapai	9.5N/10N	2E/2E	20/32	20	1	\$ 155
2	48976	Aquarius #1	Yavapai	10N	2E	7	20	1	\$ 155
3	48977	Aquarius #3	Yavapai	10N	2E	7, 18	20	1	\$ 155
4	62606	Aquarius #2	Yavapai	10N	2E	7	20	1	\$ 155
5	64830	Catclaw	Yavapai	9N	4W	6	20	1	\$ 155
6	68531	Thomason	Yavapai	9N	4W	7	20	1	\$ 155
7	74736	Sharon Lee #3	Yavapai	10N	1E	2	20	1	\$ 155
8	76951	Merciful Heavens #2	Yavapai	12N/11N	1W/1W	33/4	20	1	\$ 155
9	82213	Bean Bag #1	Yavapai	12N	1W	28	20	1	\$ 155
10	89420	Wolf #1	Yavapai	11.5N	1E	31	20	1	\$ 155
11	89421	Wolf #2	Yavapai	11.5N	1E	31	20	1	\$ 155
12	89422	Wolf #3	Yavapai	11.5N	1E	31	20	1	\$ 155
13	89423	Wolf #4	Yavapai	11.5N/11N	1E/1E	31/6	20	1	\$ 155
14	92803	Goodwin #1	Yavapai	12N	1W	28, 33	31.68	2	\$ 310
15	95198	Gold Palace I	Yavapai	12N	1W	19	20	1	\$ 155
16	95199	Gold Palace II	Yavapai	12N	1W	19	20	1	\$ 155
17	95200	Gold Palace III	Yavapai	12N	1W	19	20	1	\$ 155
18	95201	Gold Palace IV	Yavapai	12N	1W	19	20	1	\$ 155
19	95202	Gold Palace V	Yavapai	12N	1W	19	20	1	\$ 155
20	95203	Gold Palace VI	Yavapai	12N	1W	19	20	1	\$ 155
21	95204	Gold Palace VII	Yavapai	12N	1W	19	20	1	\$ 155
22	95205	Gold Palace VIII	Yavapai	12N	1W	30	20	1	\$ 155
23	96051	JDR #1	Yavapai	12.5N	2W	21	20	1	\$ 155
24	96052	JDR #2	Yavapai	12.5N	2W	21	20	1	\$ 155
25	96053	JDR #3	Yavapai	12.5N/13N	2W/2W	21/33	20	1	\$ 155
26	102389	Mandala 2 & 3	Yavapai	10N	2E	30	20	1	\$ 155
27	126535	Mandala 7	Yavapai	10N	2E	30	20	1	\$ 155
28	126536	Mandala 8	Yavapai	10N	2E	30	20	1	\$ 155
29	126537	Mandala 9	Yavapai	10N	2E	30	20	1	\$ 155
30	126538	Mandala 10	Yavapai	10N	2E	31	20	1	\$ 155
31	129334	Mandala 12	Yavapai	10N	2E	30	20	1	\$ 155
32	130489	Protecto 2	Yavapai	12N	1W	33	20	1	\$ 155
33	142356	Donkey Mine #4	Yavapai	12N	1W	33	20	1	\$ 155
34	157621	Mandala 14	Yavapai	10N	2E	30	20	1	\$ 155
35	170911	Wednesday Hope #1	Yavapai	10N	2E	31	20	1	\$ 155
36	174224	Big Rock #1	Yavapai	12N	1W	10, 11	20	1	\$ 155
37	174225	Big Rock #2	Yavapai	12N	1W	10	20	1	\$ 155
38	191670	Roadrunner #1	Yavapai	12.5N	1W	25	12.85	1	\$ 155
39	191671	Roadrunner #2	Yavapai	12.5N	1W	25	20	1	\$ 155
40	196365	Turkey Buzzard #1	Yavapai	11N	3E	30	13.77	1	\$ 155
41	235841	Betty #4	Yavapai	12N	1W	14	20	1	\$ 155
42	235842	Betty #5	Yavapai	12N	1W	14	20	1	\$ 155
43	236096	Gary's Place #1A	Yavapai	12N	1W	14	20	1	\$ 155
44	244561	Gold Dust #2	Yavapai	11N	3E	30	6.88	1	\$ 155
45	247112	Sando	Maricopa	7N	3W	28	20	1	\$ 155
46	251044	Faith #3	Yavapai	9N	5W	13	20	1	\$ 155
47	251047	Lords Blessing	Yavapai	9N	5W	13	20	1	\$ 155
48	254410	Jackass	Yavapai	11N	1E	34, 35	19.97	1	\$ 155
49	254411	Jenney	Yavapai	11N	1E	34	20	1	\$ 155
50	254412	Hinny	Yavapai	11N	1E	34	16.22	1	\$ 155
51	258455	Turkey Buzzard Ext.	Yavapai	11N	3E	30	10	1	\$ 155
52	258456	Turkey Buzzard #2	Yavapai	11N	3E	30	20	1	\$ 155
53	258457	Turkey Buzzard #3	Yavapai	11N	3E	30	20	1	\$ 155
54	258458	Turkey Buzzard #4	Yavapai	11N	3E	30	20	1	\$ 155
55	291104	Cas #2	Maricopa	7N	3W	29	20	1	\$ 155

PHOENIX, ARIZONA
 RECEIVED
 MAR STATE OFFICE
 JUN 27 10:53 AM '11

Seq. #	AMC #	Claim Name	County	Township	Range	Section	Total Acres	20 Acre Segments	Fed. Maint. Fee
56	300332	Wolf #5	Yavapai	11.5N	1E	31	20	1	\$ 155
57	300333	Wolf #6	Yavapai	11N	1E	5, 6	20	1	\$ 155
58	313473	Patriot 1	Yavapai	11N	1W	4	20	1	\$ 155
59	313474	Patriot 2	Yavapai	11N	1W	3, 4	20	1	\$ 155
60	313475	Patriot 3	Yavapai	11N	1W	3	20	1	\$ 155
61	313476	Patriot 4	Yavapai	11N	1W	3	20	1	\$ 155
62	313477	Patriot 5	Yavapai	11N	1W	3	20	1	\$ 155
63	314304	Oro De Valenzuela	Yavapai	11N	1E	14	20	1	\$ 155
64	314631	RR-Humbug #3	Yavapai	8N	1E	29, 30	20	1	\$ 155
65	321061	Lefty #2	Yavapai	8N	1E	30	20	1	\$ 155
66	326311	Carrie #1	Maricopa	7N	3W	31	40	2	\$ 310
67	326312	Carrie #2	Maricopa	7N	3W	31	40	2	\$ 310
68	326313	Carrie #3	Maricopa	7N	3W	30	20	1	\$ 155
69	326314	Carrie #4	Maricopa	7N	3W	30	20	1	\$ 155
70	326315	Pennyweight #1	Maricopa	7N	3W	29	40	2	\$ 310
71	326316	Pennyweight #2	Maricopa	7N	3W	29	20	1	\$ 155
72	326319	Pat	Maricopa	7N	3W	31	20	1	\$ 155
73	326322	Double R	Maricopa	6N	4W	12	80	4	\$ 620
74	326325	Jake #3	Maricopa	7N	3W	29	20	1	\$ 155
75	326327	Pilgrim #1	Maricopa	7N	3W	31	20	1	\$ 155
76	326754	Keystone #1	Pinal	5S	15E	4	20	1	\$ 155
77	326757	Keystone #4	Pinal	5S	15E	4	20	1	\$ 155
78	326758	Keystone #5	Pinal	5S	15E	4	20	1	\$ 155
79	326760	Keystone #7	Pinal	5S	15E	4	20	1	\$ 155
80	326761	Keystone #8	Pinal	5S	15E	4	20	1	\$ 155
81	326762	Keystone #9	Pinal	5S	15E	4	20	1	\$ 155
82	326764	Keystone #11	Pinal	5S	15E	4	20	1	\$ 155
83	326765	Keystone #12	Pinal	5S	15E	4	20	1	\$ 155
84	326772	Range Bull # 1	Maricopa	7N	3W	21	20	1	\$ 155
85	327930	Red Bird # 7	Maricopa	7N	3W	17	20	1	\$ 155
86	327931	Red Bird # 8	Maricopa	7N	3W	20	20	1	\$ 155
87	328302	Red Bird # 9	Maricopa	7N	3W	17	20	1	\$ 155
88	328593	Ceedee #2	Yavapai	8N	1W	5	20	1	\$ 155
89	328594	Ceedee #3	Yavapai	8N	1W	5	20	1	\$ 155
90	328595	Ceedee #4	Yavapai	8N	1W	5	20	1	\$ 155
91	328597	Ceedee #7	Yavapai	8N	1W	4	20	1	\$ 155
92	328598	Ceedee #8	Yavapai	8N	1W	4	20	1	\$ 155
93	328605	Burro #1	Yavapai	12N	1W	33	20	1	\$ 155
94	328606	Burro #2	Yavapai	11N	1W	4	20	1	\$ 155
95	328698	Cass No. 4	Maricopa	7N	3W	29	20	1	\$ 155
96	328699	Cass No. 5	Maricopa	7N	3W	29	20	1	\$ 155
97	328700	Cass No. 6	Maricopa	7N	3W	29	20	1	\$ 155
98	328701	Cass No. 7	Maricopa	7N	3W	29	20	1	\$ 155
99	328702	Cass No. 8	Maricopa	7N	3W	29	20	1	\$ 155
100	328703	Ceedee #1	Yavapai	8N	1W	5	20	1	\$ 155
101	328704	Ceedee #5	Yavapai	8N	1W	5	20	1	\$ 155
102	328705	Genes Dream	Yavapai	9.5N	2E	20, 21	20	1	\$ 155
103	328742	Red Bird #11	Yavapai	10N	1E	1	40	2	\$ 310
104	329020	RR #1	Maricopa	6N	4W	1	20	1	\$ 155
105	329021	RR #2	Maricopa	6N	4W	1	20	1	\$ 155
106	329022	RR #3	Maricopa	6N	4W	1	20	1	\$ 155
107	329023	RR #4	Maricopa	6N	4W	1	20	1	\$ 155
108	329318	Mercer's Place	Yavapai	11N	1W	4	20	1	\$ 155
109	329388	Bad Luck	Yavapai	12N	1W	14, 23	20	1	\$ 155
110	329389	No Luck	Yavapai	12N	1W	23	20	1	\$ 155

PHOENIX, ARIZONA
MAY STATE OFFICE
ZITM AUG 27 10:53

Seq. #	AMC #	Claim Name	County	Township	Range	Section	Total Acres	20 Acre Segments	Fed. Maint. Fee
111	329390	Good Luck	Yavapai	12N	1W	23, 24	20	1	\$ 155
112	329391	Great Luck	Yavapai	12N	1W	24	20	1	\$ 155
113	329392	Clinton	Yavapai	12N/12N	1W/2W	30/25	20	1	\$ 155
114	329393	Clyde	Yavapai	12N/12N	1W/2W	30/25	20	1	\$ 155
115	329394	Bonny	Yavapai	12N	1W	30	20	1	\$ 155
116	329800	Gypsy Moth 1	Maricopa	7N	3W	21	20	1	\$ 155
117	329801	Gypsy Moth 2	Maricopa	7N	3W	21	20	1	\$ 155
118	331233	Red Basin #1	Maricopa	6N	6W	26	145	8	\$ 1,240
119	333426	La Siesta #1	Maricopa	7N	3W	30	20	1	\$ 155
120	333427	La Siesta #3	Maricopa	7N	3W	30	20	1	\$ 155
121	338207	Seven Grand	Maricopa	7N	4W	25	20	1	\$ 155
122	339964	RR #5	Maricopa	6N	4W	1	20	1	\$ 155
123	339965	RR #6	Maricopa	6N	4W	1	20	1	\$ 155
124	350275	Gold Bug	Maricopa	6N	6W	26	20	1	\$ 155
125	350276	Gold Master	Maricopa	6N	6W	26	20	1	\$ 155
126	350277	Lobo	Maricopa	6N	6W	26	20	1	\$ 155
127	350278	Mine Lab	Maricopa	6N	6W	26	20	1	\$ 155
128	350279	Webster Mine	Maricopa	6N	6W	26	20	1	\$ 155
129	350280	Whistler	Maricopa	6N	6W	26	20	1	\$ 155
130	350281	Wickenburg	Maricopa	6N	6W	26	20	1	\$ 155
131	350905	King Duck II	Yavapai	10N/9N	4W/4W	31/6	20	1	\$ 155
132	350906	Little Terry	Yavapai	9N	4W	6	20	1	\$ 155
133	350907	Devils Nest AU 9	Yavapai	9N	4W	6	20	1	\$ 155
134	350910	Devils Nest AU 12	Yavapai	9N	4W	6	20	1	\$ 155
135	356382	Ducbill #1	Yavapai	12N	1W	17	20	1	\$ 155
136	356383	Ducbill #2	Yavapai	12N	1W	17	20	1	\$ 155
137	356553	Au Sum 1	Yavapai	10N	2E	28,29,32,33	40	2	\$ 310
138	358378	Hidden Treasure	Yavapai	12N/12N	1W/2W	30,31/25,36	20	1	\$ 155
139	358379	Aquarius Ext. West #1	Yavapai	10N	2E	18	20	1	\$ 155
140	358380	Aquarius Ext. West #2	Yavapai	10N	2E	18	20	1	\$ 155
141	358381	Aquarius Ext. West #3	Yavapai	10N	2E	18	20	1	\$ 155
142	358382	Aquarius Ext. West #4	Yavapai	10N	2E	18	20	1	\$ 155
143	362558	Holly Marie	Yavapai	9.5N	2E	20, 21	2.26	1	\$ 155
144	364340	Mary Francis	Yavapai	13N	1E	29	16	1	\$ 155
145	364688	RR #7	Maricopa	6N	4W	1	20	1	\$ 155
146	364689	RR #8	Maricopa	6N	4W	1	20	1	\$ 155
147	366267	Cobi's Gold	Yavapai	11.5N	1E	19	20	1	\$ 155
148	366268	Renee's Best Chance	Yavapai	13N	3W	32	20	1	\$ 155
149	366269	Rough Road	Yavapai	11.5N	1E	30	20	1	\$ 155
150	366270	Stuck Duck	Yavapai	13N	3W	32	20	1	\$ 155
151	366271	Tegan's Bank	Yavapai	11.5N	1E	30	20	1	\$ 155
152	368415	Jacks Hideaway	Yavapai	13N	3W	29	20	1	\$ 155
153	371350	Wilgers Wish	Yavapai	13N	3W	32	20	1	\$ 155
154	371802	Happy Times	Yavapai	13N	3W	29, 32	26	1	\$ 155
155	371803	Saddle Tramps	Yavapai	13N	3W	29	20	1	\$ 155
156	374274	Lori's Place	Maricopa	7N	3W	20	20	1	\$ 155
157	374275	Charles' Dream	Maricopa	7N	3W	20	20	1	\$ 155
158	374726	Roslyn's Roost	Maricopa	7N	3W	17	20	1	\$ 155
159	406356	Cass No. 9	Maricopa	7N	3W	29	20	1	\$ 155
160	407030	Carols Corner	Maricopa	7N	3W	18	20	1	\$ 155
161	410363	Cass # 10	Maricopa	7N	3W	29	20	1	\$ 155
162	410364	Golden Sands	Maricopa	7N	3W	18	20	1	\$ 155
163	427326	Rexs' Place	Yavapai	11.5N	1E	30	20	1	\$ 155

RECEIVED
 MARS STATE OFFICE
 JULY AUG 27 A 10 53

United States Department of the Interior
Bureau of Land Management
 LANDS/RECREATION & PLANNING
 ONE N CENTRAL AVE
 PHOENIX, AZ 85004 -2203
 Phone: 602-417-9200

Receipt

No: 3113847

Transaction #: 3205581	
Date of Transaction: 08/27/2014	
CUSTOMER:	
ROADRUNNER PROSPECTORS CLUB INC PO BOX 56804 PHOENIX, AZ 85079-6804 US	

LINE #	QTY	DESCRIPTION	REMARKS	UNIT PRICE	TOTAL
1	1.00	LOCATABLE MINERALS / MINING CLAIMS- NOT NEW-UNADJUD, ONE AUTH NO. ONLY / MINING CLAIM MONEY RECEIVED CASES: AMC11413/\$27745.00	MAINT 2015/163	- n/a -	27745.00
TOTAL:					\$27,745.00

PAYMENT INFORMATION			
1	AMOUNT:	27745.00	POSTMARKED: N/A
	TYPE:	CHECK	RECEIVED: 08/27/2014
	CHECK NO:	8270	
	NAME:	ROADRUNNER PROSPECTORS CLUB INC PO BOX 56804 PHOENIX AZ 85079-6804 US	

REMARKS
FEES PAID BASED ON AMENDMENTS FILED PREVIOUSLY - PER CUST

This receipt was generated by the automated BLM Collections and Billing System and is a paper representation of a portion of the official electronic record contained therein.

... amended claims
ON LIST

AXAC

129334	Mandala 12	8
254410	Jackass	27.95
254412	Hinny -	40
326325	Jake #3	40
326316	Pennyweight #2	40
314631	RR-Hamburg #3	40
328302	Red Bird #9	
314304	Oro De Valenzuela	23.42

These claims have been amended to 20 acres and received by BLM but not updated yet on Serial Register Page.

We're paying on amended claim size.

PHOENIX, ARIZONA
2014 AUG 27 A 10:53
M AZ STATE OFFICE
RECEIVED

alphagraphics

Central Avenue Center
3525 North Central Avenue | Phoenix, Arizona 85012
602 | 274 | 2345
www.us006.alphagraphics.com

416191 366287
 421090 401294
 422696 404917
 423383 412808
 68526 414462

Maintenance Fee Payment

Claimant Name: Greg Rustin
 Address P.O. Box 201
 City Laurel State MS Zip 39941
 Telephone (601) 319-9118
 E-Mail N/A
 Signature Greg Rustin

RECEIVED
 BLM AZ STATE OFFICE
 2014 AUG 20 P 2:15
 PHOENIX, ARIZONA

Check here if this address is a change

Line No	AMC number	Claim/Site Name	County Recorder Data (if available)	TWP	RNG	SEC
1.	416195	Luke # 1	Placer 20 Acres	9N	4W	36
2.	416196	Luke # 2	Placer 20 Acres	9N	4W	35 & 36
3.	416197	Luke # 3	Placer 20 Acres	9N	4W	35
4.	416198	Luke # 4	Placer 20 Acres	9N	4W	35
5.	416199	Luke # 5	Placer 20 Acres	8N	4W	2
6.	416200	Luke # 6	Placer 20 Acres	8N	4W	2
7.	416201	Luke # 7	Placer 20 Acres	8N	4W	2 & 3
8.	423306	Luke # 8	Placer 20 Acres	9N	4W	36
9.	423307	Luke # 9	Placer 20 Acres	9N	4W	35 & 36
10.	423308	Luke # 10	Placer 20 Acres	9N	4W	35
11.	423309	Luke # 11	Placer 20 Acres	9N	4W	35
12.	416202	Scarlet #1	Lode 20 Acres	9N	4W	36
13.	416203	Scarlet # 2	Lode 20 Acres	9N	4W	36
14.	416204	Scarlet # 3	Lode 20 Acres	9N	4W	36
15.	416205	Scarlet # 4	Lode 20 Acres	9N	4W	36
16.	416206	Scarlet # 5	Lode 20 Acres	9N	4W	36
17.	416207	Scarlet # 6	Lode 20 Acres	9N	4W	36
18.	416208	Scarlet # 7	Lode 20 Acres	9N	4W	36
19.	416209	Scarlet # 8	Lode 20 Acres	9N	4W	36
20.	416191	Cort # 1	Placer 20 Acres	9N	4W	36
21.	416192	Cort # 2	Placer 20 Acres	9N	4W	35 & 36

423387
423388

List additional claims on Form MCF114

Bureau of Land Management
 Arizona State Office
www.blm.gov/az/

No. of Claims: 21 X \$155.00 = \$3255.00
 Check No: 1038 Init. AR
 Receipt No: 3107967
 For BLM Use Only

ENTERED
 AUG 28 2014
 BY: [Signature]

Maintenance Fee Payment

Claimant Name: Greg Rustin
 Address P.O. Box 201
 City Laurel State MS Zip 39941
 Telephone (601) 319-9118
 E-Mail N/A
 Signature Greg Rustin

RECEIVED OFFICE
 BLM AZ STATE OFFICE
 2008 AUG 20 P 2:19
 PHOENIX, ARIZONA

Check here if this address is a change

Line No	AMC number	Claim/Site Name	County Recorder Data (if available)	TWP	RNG	SEC
1.	416193	Cort # 3	Placer 20 acres	9N	4W	35
2.	416194	Cort # 4	Placer 20 acres	9N	4W	36
3.	423313	Cort # 5	Placer 20 acres	9N	4W	36
4.	423304	Cort # 6	Placer 20 acres	9N	4W	35 & 36
5.	423305	Cort # 7	Lode 20 acres	9N	4W	35
6.						
7.						
8.						
9.						
10.						
11.						
12.						
13.						
14.						
15.						
16.						
17.						
18.						
19.						
20.						

List additional claims on Form MCF114

Bureau of Land Management
 Arizona State Office
www.blm.gov/az/

No. of Claims: <u>5</u>	X \$155.00 = \$ <u>775.00</u>
Check No: <u>1038</u>	Init. <u>AR</u>
Receipt No: <u>3107967</u>	
For BLM Use Only	

Claimant Name: Greg Rustin
 Address P. O. Box 201
 City Laurel State: MS Zip 39941
 Telephone (601) 319-9118
 E-Mail N/A
 Signature *Greg Rustin*

Check here if this address is a change

Line No	AMC number	Claim/Site Name	County Recorder Data (if available)	TWP	RNG	SEC
1.	68554-38971	Golden Rod # 1	Placer 20 acres	9N	4W	7
2.	366287	Golden Rod # 2	Placer 160 acres	9N	4W	7
3.	401294	Golden Rod #3	Lode 20 acres	9N	4W	7
4.	404917	Golden Rod # 4	Lode 20 acres	9N	4W	7
5.	404918	Golden Rod # 5	Lode 20 acres	9N	4W	7
6.	404919	Golden Rod # 6	Lode 20 acres	9N	4W	7
7.	404920	Golden Rod # 7	Lode 20	9N	4W	7
8.	404921	Golden Rod # 8	Lode 20 acres	9N	4W	7
9.	404922	Golden Rod # 9	Lode 20 acres	9N	4W	7
10.	404923	Golden Rod # 10	Lode 20 acres	9N	4W	7
11.	412815	Golden Rod # 11	Lode 20 acres	9N	4W	8
12.	412814	Golden Rod # 12	Lode 20 acres	9N	4W	8
13.	412813	Golden Rod # 13	Lode 20 acres	9N	4W	8
14.	412812	Golden Rod # 14	Lode 20 acres	9N	4W	8
15.	412811	Golden Rod # 15	Lode 20 acres	9N	4W	8
16.	412810	Golden Rod # 16	Lode 20 acres	9N	4W	8
17.	412809	Golden Rod # 17	Lode 20 acres	9N	4W	8
18.	412808	Golden Rod # 18	Lode 20 acres	9N	4W	8
19.	414462	Golden Rod # 19	Lode 20 acres	9N	4W	8
20.	414463	Golden Rod # 20	Lode 20 acres	9N	4W	8

List additional claims on Form MCF114

Bureau of Land Management
 Arizona State Office
www.blm.gov/az/

No. of Claims: <u>27</u> X \$155 = <u>\$4185.00</u>
Check No: <u>1038</u> Init. <u>ARX</u>
Receipt No: <u>3102967</u>
For BLM Use Only

Maintenance Fee Payment

Claimant Name: Greg Rustin
 Address P. O. Box 201
 City Laurel State MS Zip 39941
 Telephone (601) 319-9118
 E-Mail N/A
 Signature *Greg Rustin*

RECEIVED
 BLM AZ STATE OFFICE
 2014 AUG 20 P 2:16
 PHOENIX, ARIZONA

Check here if this address is a change

Line No	AMC number	Claim/Site Name	County Recorder Data (if available)	TWP	RNG	SEC
1.	414464	Golden Rod # 21	Lode 20 acres	9N	4W	8
2.	414465	Golden Rod # 22	Lode 20 acres	9N	4W	5 & 8
3.	422696	Golden Rod # 23	Placer 20 acres	9N	4W	6
4.	422697	Golden Rod # 24	Lode 20 acres	9N	4W	6
5.	422698	Golden Rod # 25	Lode 20 acres	9N	4W	6
6.	421111	Rideco No. 8	Lode under 3 acre	9N	4W	6
7.						
8.						
9.						
10.						
11.						
12.						
13.						
14.						
15.						
16.						
17.						
18.						
19.						
20.						

List additional claims on Form MCF114

Bureau of Land Management
 Arizona State Office
www.blm.gov/az/

No. of Claims: <u>6</u>	X \$155 =	\$ <u>930.00</u>
Check No: <u>1038</u>	Init. <u>ASA</u>	
Receipt No: <u>3102967</u>		
For BLM Use Only		

Page	# Claims	Amount
# 1	21 Claims	\$ 3255.00
# 2	5 Claims	\$ 775.00
# 3	27 Claims	\$ 4185.00
# 4	6 Claims	\$ 930.00
Grand Total	59 Claims	\$9145.00

RECEIVED
BLM AZ STATE OFFICE
2014 AUG 20 P 2:16
PHOENIX, ARIZONA

United States Department of the Interior
Bureau of Land Management
 LANDS/RECREATION & PLANNING
 ONE N CENTRAL AVE
 PHOENIX, AZ 85004 -2203
 Phone: 602-417-9200

Receipt

No: 3107967

Transaction #: 3199624	
Date of Transaction: 08/21/2014	
CUSTOMER:	
	GREGORY RUSTIN PO BOX 201 LAUREL, MS 39441-0201 US

LINE #	QTY	DESCRIPTION	REMARKS	UNIT PRICE	TOTAL
1	1.00	LOCATABLE MINERALS / MINING CLAIMS-NOT NEW-UNADJUD, ONE AUTH NO. ONLY / MINING CLAIM MONEY RECEIVED CASES: AMC416195/\$9145.00	MAINT FEE PYMNT (59) 2015	- n/a -	9145.00
TOTAL:					\$9,145.00

PAYMENT INFORMATION			
1	AMOUNT:	9145.00	POSTMARKED: 08/15/2014
	TYPE:	CHECK	RECEIVED: 08/20/2014
	CHECK NO:	1038	
	NAME:	GOLDENROD GROUP LLC 562 EASTVIEW DR LAUREL MS 39443 US	

REMARKS

This receipt was generated by the automated BLM Collections and Billing System and is a paper representation of a portion of the official electronic record contained therein.

350993
 368659
 68526
 358468

MAINTENANCE FEE PAYMENT

Claimant Name: AAMD
 Address: Po Box 955
 City: Congress State: AZ Zip: 85332
 Telephone: 928 427 6344
 E-mail address: weaverminingdist@gmail.com
 Signature: [Signature]
 Check here if this is a change of address.

RECEIVED
 BLM AZ STATE OFFICE
 PHOENIX, ARIZONA
 2014 AUG 19 P 2:46
 BLM Date Stamp

LINE NO.	AMC NUMBER	CLAIM/SITE NAME	Acres COUNTY RECORDER DATA (if available)	TWP	RNG	SEC
1	350993	Rec # 2	55 Acres	9N	4W	8
2	368660	Forget me not	20 Acres	9N	4W	6
3	68583	Gold Gulch	160 Acres	9N	5W	12
4	68584	Gold Rod Ext.	40 Acres	9N	4W	7
5	68556	Blue Bucket	20 Acres	9N	4W	7
6	68577	Gold Strike	160 Acres	9N	4W	7
7	68578	Mountain top	160 Acres	9N	4W	8
8	68579	Golden Glow	160 Acres	9N	4W	8
9	358468	Diagonal lode	20 Acres	9N	4W	6
10	68552	Apex	60 Acres	9N	5W	1

List additional claims on Form MCF114.

Bureau of Land Management
 Arizona State Office
 www.blm.gov/az/

No. of Claims: 10 x \$~~140~~¹⁵⁵ = 6665²²
 Check No: 2137 Init. [Signature]
 Receipt No.: 3106521
 For BLM Use Only

Form: MCF112
 Revised July 2009

This form is available from the Arizona Department of Mines and Mineral Resources and may be reproduced.

AUG 22 2014
 BY: [Signature]

AAMO
Po Box 955
Congress, AZ 85332

CERTIFIED MAIL™



PHOENIX
AZ 852
16 AUG '14
131

RECEIVED
BLM AZ STATE OFFICE

7013 2630 0000 6384 8368

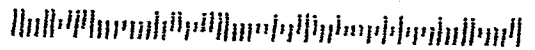
2014 AUG 19 P 2:46

PHOENIX, ARIZONA

B.L.M
ONE N. Central Ave
Suite 800
Phoenix, AZ 85004

UNITED STATES POSTAGE
PITNEY BOWES
02 1P \$ 006.490
0001919146 AUG 18 2014
MAILED FROM ZIP CODE 85332

85004442700



United States Department of the Interior
Bureau of Land Management
 LANDS/RECREATION & PLANNING
 ONE N CENTRAL AVE
 PHOENIX, AZ 85004 -2203
 Phone: 602-417-9200

PRINTED
 AUG 22 2014
 BY: RAM

Receipt

No: 3106521

Transaction #: 3198169	
Date of Transaction: 08/20/2014	
CUSTOMER:	
AZ ASSN MINING DIST PO BOX 955 CONGRESS, AZ 85332-0955 US	

LINE #	QTY	DESCRIPTION	REMARKS	UNIT PRICE	TOTAL
1	1.00	LOCATABLE MINERALS / MINING CLAIMS-NOT NEW-UNADJUD, ONE AUTH NO. ONLY / MINING CLAIM MONEY RECEIVED CASES: AMC350993/\$6665.00	MAINT FEE PYMNT (10) 2015	- n/a -	6665.00
TOTAL:					\$6,665.00

PAYMENT INFORMATION			
1	AMOUNT:	6665.00	POSTMARKED: 08/18/2014
	TYPE:	CHECK	RECEIVED: 08/19/2014
	CHECK NO:	2137	
	NAME:	AZ ASSN DIST PO BOX 955 CONGRESS AZ 85332-0955 US	

REMARKS

This receipt was generated by the automated BLM Collections and Billing System and is a paper representation of a portion of the official electronic record contained therein.

UNITED STATES
DEPARTMENT OF THE INTERIOR
BUREAU OF LAND MANAGEMENT

1558

006

415395
350993

FORM APPROVED
OMB NO. 1004-0114
Expires: October 31, 2016

68526

MAINTENANCE FEE WAIVER CERTIFICATION

SEE INSTRUCTIONS ON PAGE 2

- This small miner waiver is filed for the assessment year beginning on September 1, 2014 and ending on September 1, 2015.
- The undersigned and all related parties owned ten or fewer mining claims, mill, or tunnel sites located and maintained on Federal lands in the United States of America on September 1, 2014.
- The undersigned have performed the assessment work required by law for each mining claim listed prior to filing this waiver and understand that by filing this form, the undersigned must file an affidavit of assessment work with the Bureau of Land Management (BLM) by the December 30th following the filing of this waiver.
- The undersigned understand that if the assessment work obligation has not yet come due under 30 U.S.C. 28 (for those claims in their first assessment year only), a notice of intent to hold reciting this condition must be recorded by the December 30th following the filing of this waiver.
- The undersigned understand that mill and tunnel sites may also be listed on this waiver and be waived from payment of the maintenance fee, and that a notice of intent to hold for these sites is required to be filed with the BLM by the December 30th following the filing of this waiver.
- The undersigned understand and acknowledge that pursuant to 43 U.S.C. 1212 and 18 U.S.C. 1001, the filing or recording of a false, fictitious, or fraudulent document with the BLM may result in a fine of up to \$250,000, a prison term not to exceed five years, or both.
- The mining claims, mill or tunnel sites for which this waiver from payment of the maintenance fees is requested are:

CLAIM OR SITE NAME	BLM RECORDATION SERIAL NUMBER
1. Rec # 3	350994
2. Rec # 4	350995
3. Spanish Gold # 5	68546
4. Spanish Gold # 6	68547
5. Spanish Gold # 7	68548
6. Spanish Gold # 8	68549
7. Sand Hill = AMC 415395	371707415395
8.	
9.	
10.	

The owner(s) (claimants) of the above mining claims and sites are:

JIM GHERMAN
(Owner's Name - Please Print)
P.O. Box 810
(Owner's Mailing Address)

Jim Gherman
(Owner's Signature)
MAYER AZ 86333
(City) (State) (Zip Code)

Keith Oley
(Owner's Name - Please Print)
P.O. Box 661
(Owner's Mailing Address)

Keith Oley
(Owner's Signature)
Congress AZ 85332
(City) (State) (Zip Code)

(Owner's Name - Please Print)

(Owner's Signature)

(Owner's Mailing Address)

PHOENIX, ARIZONA

(State) (Zip Code)

(Owner's Name - Please Print)

(Owner's Signature)

(Owner's Mailing Address)

2014 AUG 29 A 9:32

(City) (State) (Zip Code)

(Continued on page 2)

RECEIVED
M AZ STATE OFFICE

SEP 15 2014
BY: RE

Handwritten notes: New, RE 9-22-14

(Owner's Name - Please Print)	(Owner's Signature)
(Owner's Mailing Address)	(City) (State) (Zip Code)
(Owner's Name - Please Print)	(Owner's Signature)
(Owner's Mailing Address)	(City) (State) (Zip Code)
(Owner's Name - Please Print)	(Owner's Signature)
(Owner's Mailing Address)	(City) (State) (Zip Code)
(Owner's Name - Please Print)	(Owner's Signature)
(Owner's Mailing Address)	(City) (State) (Zip Code)

18 U.S.C. 1001 and 43 U.S.C. 1212 make it a crime for any person knowingly and willfully to make to any department or agency of the United States any false, fictitious or fraudulent statements or representations as to any matter within its jurisdiction.

INSTRUCTIONS

1. This certification is made under the provisions of 43 U.S.C. § 1744 and 30 U.S.C. §28-28k and the regulations thereunder (43 CFR Part 3830).
2. The claimant(s) must fill in the dates in paragraph 1 for the beginning and ending of the assessment year for which this waiver is sought.
3. The claimant(s) must fill in the date in paragraph 2 for the beginning of the assessment year for which this waiver is sought.
4. All claim and site names and BLM serial numbers must be listed for the mining claims, mill sites, and tunnel sites for which the waiver is sought.
5. All owners of the mining claims, mill sites, and tunnel sites and their addresses must be given.
6. This waiver form must be signed by all the claimants or their designated agent, in original form. If an agent is designated, a notarized designation of agent, signed by all of the claimants with proper address given, must be submitted with this waiver.
7. This form must be filed no later than September 1st for the upcoming assessment year in the BLM State Office where the mining claims or sites are recorded, or the waiver cannot be granted by the BLM. (Example: To obtain a waiver for the assessment year 2012, which begins on September 1, 2011, you must qualify for and file for a waiver no later than September 1, 2011, in the proper BLM State Office.)
8. For all mining claims which require assessment work, you must record an affidavit of labor on or before the December 30th immediately following the filing of this waiver. For all other mining claims or sites waived, you must record a notice of intent to hold on or before the December 30th immediately following the filing of this waiver.
9. Mill and tunnel sites may also be listed on this waiver and be waived from payment of the maintenance fee. A notice of intent to hold for these sites is required to be filed by the December 30th following the filing of this waiver.

PHOENIX, ARIZONA

FOR OFFICIAL USE ONLY

2014 AUG 29 4 32

BLM AZ STATE OFFICE

RECEIVED

UNITED STATES DEPARTMENT OF INTERIOR
BUREAU OF LAND MANAGEMENT

CLAIM NAME/NUMBER INDEX

County: YAVAPAI

<u>Claim Name/Number</u>	<u>Serial Number</u>	<u>Claimant(s)</u>	<u>Mer</u>	<u>Twn</u>	<u>Range</u>	<u>Sec</u>	<u>Subdiv</u>	<u>Location Date</u>	<u>Case Closed</u>
SAND HILL	AMC415395	BRIGHT JERRY	14	0090N	0040W	035	SW	04/17/2012	
		JACOBS DANIEL	14	0090N	0040W	035	SW	04/17/2012	
		WILSON RONALD	14	0090N	0040W	035	SW	04/17/2012	

DISCLOSURE ALL INFORMATION RECEIVED IN THIS OFFICE MAY NOT YET BE LISTED ON THIS REPORT. NAMES AND ADDRESSES ARE ENTERED AS THEY APPEAR ON THE LOCATION NOTICE OR ARE ABBREVIATED TO FIT LIMITED SPACE; THEREFORE, THEY MAY NOT APPEAR IN THE EXPECTED SEQUENCE.
A BLANK LATEST ASSESSMENT YEAR IN THIS REPORT DOES NOT CONSTITUTE AN ABANDONED CLAIM.

GOLDENROD GROUP LLC

562 EASTVIEW DRIVE

Laurel, MS 39443-5332

Phone 601-319-9118

Amc 68526
Amc 366287
Amc 422696
Amc 401294
Amc 404917
Amc 412808
Amc 414462

July 9, 2013

Bureau of Land Management
Arizona State Office
One North Central Avenue
Suite 800
Phoenix, AZ 85004-4427
Phone:(602) 417-9200

Re: 2014 Maintanecce Fee Payment

Gentlemen:

Enclosed you will find payment for our 2014 maintenance requirements of \$ 4,620 for our placer and lode mining claims. If you have any questions you may call myself or Michael Snyder 760-401-0530 if there is any issue whatsoever with this remittance.

Thank you for your prompt attention to this matter.

Sincerely,

Greg Rustin
Goldenrod Group LLC.

NO. OF CLAIMS 26
AMOUNT 84620.⁰⁰
RECEIPT NO. 28765870
INIT. [Signature]
** BLM-ASO**

ENTERED
Aug 29 2013
BY: [Signature]

RECEIVED
BLM AZ STATE OFFICE
2013 AUG 26 P 1:16
PHOENIX, ARIZONA

UNITED STATES
DEPARTMENT OF THE INTERIOR
BUREAU OF LAND MANAGEMENT
MAINTENANCE FEE PAYMENT

RECEIVED
BLM AZ STATE OFFICE
2013 AUG 26 P 1:16
PHOENIX, ARIZONA

Remitter Name: Greg Rustin /Goldenrod LLC.

Mailing Address: 562 Eastview Drive

City, State, Zip: Laurel, MS 39443-5332

XXX Check Here if Change of Address
(please change address on AMC 366287 and AMC 68526)
Not owners - on address change

The maintenance fee for the following claim(s)/site(s) applies to the assessment year **2014**.

• **Placer Claims**

<u>BLM Serial Number</u>	<u>Claim Name</u>
AMC366287	GOLDEN #2
AMC68554	GOLDEN ROD
AMC422696	GOLDENROD #23

Total placer acreage = 200
Subtotal Placer Fee Due = \$1,400

• **Lode Claims**

<u>BLM Serial Number</u>	<u>Claim Name</u>
AMC421111	RIDECO NO. 8
AMC422697	GOLDENROD #24
AMC422698	GOLDENROD #25
AMC401294	GOLDEN ROD #3
AMC404917	GOLDENROD #4
AMC404918	GOLDENROD #5
AMC404919	GOLDENROD #6
AMC404920	GOLDENROD #7
AMC404921	GOLDENROD #8
AMC404922	GOLDENROD #9
AMC404923	GOLDENROD #10
AMC412808	GOLDENROD #18
AMC412809	GOLDENROD #17
AMC412810	GOLDENROD #16
AMC412811	GOLDENROD #15
AMC412812	GOLDENROD #14
AMC412813	GOLDENROD #13
AMC412814	GOLDENROD #12
AMC412815	GOLDENROD #11
AMC414462	GOLDENROD #19
AMC414463	GOLDENROD #20
AMC414464	GOLDENROD #21
AMC414465	GOLDENROD #22

Total Lode Claims = 23 x \$140
Subtotal Lode Fee Due = \$3,220

Total Due = \$4,620

**United States Department of the Interior
Bureau of Land Management
LANDS/RECREATION & PLANNING
ONE N CENTRAL AVE
PHOENIX, AZ 85004 -2203
Phone: 602-417-9200**

Receipt

No: 2865816

Transaction #: 2951737	
Date of Transaction: 08/27/2013	
CUSTOMER:	
GOLDENROD GROUP LLC 562 EASTVIEW DR LAUREL,MS 39443-5332 US	

LINE #	QTY	DESCRIPTION	REMARKS	UNIT PRICE	TOTAL
1	1.00	LOCATABLE MINERALS / MINING CLAIMS-NOT NEW-UNADJUD,ONE AUTH NO. ONLY / MINING CLAIM MONEY RECEIVED CASES: AMC366287/\$4620.00	MAINT FEE PYMNT (26) 2014	- n/a -	4620.00
TOTAL:					\$4,620.00

PAYMENT INFORMATION					
1	AMOUNT:	4620.00	POSTMARKED:	08/22/2013	
	TYPE:	CHECK	RECEIVED:	08/26/2013	
	CHECK NO:	1024			
	NAME:	GOLDENROD GROUP LLC 562 EASTVIEW DR LAUREL MS 39443-5332 US			

REMARKS

This receipt was generated by the automated BLM Collections and Billing System and is a paper representation of a portion of the official electronic record contained therein.

AMC 68526
AMC 350993

MAINTENANCE FEE PAYMENT

Claimant Name: AAMD
 Address: Po Box 955
 City: Congress State: AZ Zip: 85332
 Telephone: 928-427-6344
 E-mail address: WeaverMiningdist@gmail
 Signature: Julie Hunter AAMD

Check here if this is a change of address.

RECEIVED
BLM AZ STATE OFFICE
2013 AUG 26 P 12:51
PHOENIX, ARIZONA
BLM
Date
Stamp

LINE NO.	AMC NUMBER	CLAIM/SITE NAME	COUNTY RECORDER DATA (If available)	TWP	RNG	SEC
1	350994 ✓	Rec #3 20		10N	5W	35
2	350995 ✓	Rec #4 20		10N	5W	35
3	68552 ✓	APEX 60		9N	5W	1
4	68583 ✓	Gold Gulch 160		9N	5W	12
5	68584 ✓	Golden Rod EXT 40		9N	4W	7
6	350993 ✓	Rec #2 55		9N	4W	8
7						
8						
9						
10						

List additional claims on Form MCF114.

Bureau of Land Management
Arizona State Office
www.blm.gov/az/

No. of Claims: ~~10~~ x \$140 = 2,520⁰⁰
 Check No: 2044 Init. CH
 Receipt No.: 2865511
 For BLM Use Only

Form: MCF112
Revised July 2009

This form is available from the Arizona Department of Mines and Mineral Resources and may be reproduced.

ENTERED
SEP 09 2013
BY: JS

United States Department of the Interior
Bureau of Land Management
 LANDS/RECREATION & PLANNING
 ONE N CENTRAL AVE
 PHOENIX, AZ 85004 -2203
 Phone: 602-417-9200

Receipt

No: 2865511

Transaction #: 2951430	
Date of Transaction: 08/27/2013	
CUSTOMER:	
	AZ ASSN MINING DIST PO BOX 955 CONGRESS, AZ 85332-0955 US

LINE #	QTY	DESCRIPTION	REMARKS	UNIT PRICE	TOTAL
1	1.00	LOCATABLE MINERALS / MINING CLAIMS-NOT NEW-UNADJUD, ONE AUTH NO. ONLY / MINING CLAIM MONEY RECEIVED CASES: AMC350994/\$2520.00	MAINT FEE PYMNT (6) 2014 / AMENDMENT - 1	- n/a -	2520.00
TOTAL:					\$2,520.00

PAYMENT INFORMATION					
1	AMOUNT:	2520.00	POSTMARKED:	08/23/2013	
	TYPE:	CHECK	RECEIVED:	08/26/2013	
	CHECK NO:	2044			
	NAME:	AZ ASSN DIST PO BOX 955 CONGRESS AZ 85332-0955 US			

REMARKS

This receipt was generated by the automated BLM Collections and Billing System and is a paper representation of a portion of the official electronic record contained therein.

DEPARTMENT OF THE INTERIOR
BUREAU OF LAND MANAGEMENT
MINING CLAIMS

Roadrunner
AMC 68526

MC Customer Information - With Serial No. and Claim Name
ACTIVE CLAIMS

Run Date: 08/22/2013 11:27 AM

Admin State: AZ
Geo State: AZ

Lead
Amc #5
↓

81

ROADRUNNER PRSPCTRS CLUB INC
PO BOX 56804
PHOENIX, AZ 85079-6

CUSTOMER ID: 61532

Serial No.	Claim Name/Number	Lead Serial No.	Disposition
AMC102389	MANDALA 2 3	AMC102389	ACTIVE
AMC112605	LAURA KAY NO ONE 1	AMC112605	ACTIVE
AMC112606	JANET LYNN NO 2	AMC112605	ACTIVE
AMC11413	WEDNESDAY HOPE #4	AMC11413	ACTIVE
AMC126406	RANDY B	AMC126405	ACTIVE
AMC126535	MANDALA 7	AMC126534	ACTIVE
AMC126536	MANDALA 8	AMC126534	ACTIVE
AMC126537	MANDALA 9	AMC126534	ACTIVE
AMC126538	MANDALA 10	AMC126534	ACTIVE
AMC129334	MANDALA 12	AMC129334	ACTIVE
AMC130489	PROTECTO 2	AMC130488	ACTIVE
AMC142356	DONKEY MINE #4	AMC142355	ACTIVE
AMC157621	MANDALA 14	AMC157621	ACTIVE
AMC170911	WEDNESDAY HOPE #1	AMC170911	ACTIVE
AMC174224	BIG ROCK #1	AMC174224	ACTIVE
AMC174225	BIG ROCK #2	AMC174224	ACTIVE
AMC191670	ROADRUNNER #1	AMC191670	ACTIVE
AMC191671	ROADRUNNER #2	AMC191670	ACTIVE
AMC196365	TURKEY BUZZARD #1	AMC196365	ACTIVE
AMC235841	BETTY #4	AMC235841	ACTIVE
AMC235842	BETTY #5	AMC235841	ACTIVE
AMC236096	GARYS PLACE #1 A	AMC236096	ACTIVE
AMC244561	GOLD DUST #2	AMC244561	ACTIVE
AMC247112	SANDO	AMC247112	ACTIVE
AMC251044	FAITH #3	AMC251042	ACTIVE
AMC251047	LORDS BLESSING	AMC251042	ACTIVE
280 AMC254410	40 JACKASS	AMC254410	ACTIVE
AMC254411	JENNEY	AMC254410	ACTIVE
AMC254412	HINNY	AMC254410	ACTIVE
AMC258455	TURKEY BUZZARD EXTEN	AMC258455	ACTIVE
AMC258456	TURKEY BUZZARD #2	AMC258455	ACTIVE
AMC258457	TURKEY BUZZARD #3	AMC258455	ACTIVE
AMC258458	TURKEY BUZZARD #4	AMC258455	ACTIVE
AMC259813	D6 PLACER	AMC259812	ACTIVE
AMC259814	EASTSIDE	AMC259812	ACTIVE
AMC291104	CAS #2	AMC291104	ACTIVE
AMC292017	C 6 PLACER	AMC292017	ACTIVE
AMC292924	CD7 PLACER	AMC292924	ACTIVE
AMC300332	WOLF #5	AMC300332	ACTIVE
AMC300333	WOLF #6	AMC300332	ACTIVE
560 AMC308433	600 OCOTILLO #1	AMC308433	ACTIVE
AMC308434	OCOTILLO #2	AMC308433	ACTIVE
AMC313473	PATRIOT 1	AMC313473	ACTIVE
AMC313474	PATRIOT 2	AMC313473	ACTIVE
AMC313475	PATRIOT 3	AMC313473	ACTIVE
AMC313476	PATRIOT 4	AMC313473	ACTIVE
AMC313477	PATRIOT 5	AMC313473	ACTIVE
AMC313839	RR HUMBUG #1	AMC313836	ACTIVE

7th 1/40. left
> Could be overpayment
on the acreage
could be off.
> Check last yr.
filing & possibly
the acreage
report

ENTERED
AUG 22 2013
BY: [Signature]

Received
8/14/13

**DEPARTMENT OF THE INTERIOR
BUREAU OF LAND MANAGEMENT
MINING CLAIMS**

**MC Customer Information - With Serial No. and Claim Name
ACTIVE CLAIMS**

Run Date: 08/22/2013 11:27 AM

Page 2 of 4

<u>Serial No.</u>	<u>Claim Name/Number</u>	<u>Lead Serial No.</u>	<u>Disposition</u>
AMC313840	RR HUMBUG #2	AMC313836	ACTIVE
AMC314304	ORO DE VALENZUELA	AMC314304	ACTIVE
AMC314631	RR HUMBUG #3	AMC314626	ACTIVE
AMC316493	AQUARIOUS EXTENSION	AMC316493	ACTIVE
AMC321061	EFTY #2	AMC321061	ACTIVE
AMC326311	CARRIE #1	AMC326311	ACTIVE
AMC326312	CARRIE #2	AMC326311	ACTIVE
AMC326313	CARRIE #3	AMC326311	ACTIVE
AMC326314	CARRIE #4	AMC326311	ACTIVE
AMC326315	PENNEYEIGHT #1	AMC326311	ACTIVE
AMC326316	PENNEYWEIGHT #2	AMC326311	ACTIVE
AMC326319	PAT	AMC326311	ACTIVE
AMC326322	DOUBLE R	AMC326311	ACTIVE
AMC326323	JAKE #1	AMC326311	ACTIVE
AMC326324	JAKE #2	AMC326311	ACTIVE
AMC326325	JAKE #3	AMC326311	ACTIVE
AMC326327	PILGRIM #1	AMC326311	ACTIVE
AMC326754	KEYSTONE #1	AMC326754	ACTIVE
AMC326757	KEYSTONE #4	AMC326754	ACTIVE
AMC326758	KEYSTONE #5	AMC326754	ACTIVE
AMC326760	KEYSTONE #7	AMC326754	ACTIVE
AMC326761	KEYSTONE #8	AMC326754	ACTIVE
AMC326762	KEYSTONE #9	AMC326754	ACTIVE
AMC326764	KEYSTONE #11	AMC326754	ACTIVE
AMC326765	KEYSTONE #12	AMC326754	ACTIVE
AMC326772	RANGE BULL #1	AMC326772	ACTIVE
AMC327930	RED BIRD #7	AMC327930	ACTIVE
AMC327931	RED BIRD #8	AMC327930	ACTIVE
AMC328593	CEEDEE #2	AMC328593	ACTIVE
AMC328594	CEEDEE #3	AMC328593	ACTIVE
AMC328595	CEEDEE #4	AMC328593	ACTIVE
AMC328597	CEEDEE #7	AMC328593	ACTIVE
AMC328598	CEEDEE #8	AMC328593	ACTIVE
AMC328605	BURRO #1	AMC328593	ACTIVE
AMC328606	BURRO #2	AMC328593	ACTIVE
AMC328698	CASS NO 4	AMC328689	ACTIVE
AMC328699	CASS NO 5	AMC328689	ACTIVE
AMC328700	CASS NO 6	AMC328689	ACTIVE
AMC328701	CASS NO 7	AMC328689	ACTIVE
AMC328702	CASS NO 8	AMC328689	ACTIVE
AMC328703	CEEDEE #1	AMC328689	ACTIVE
AMC328704	CEEDEE #5	AMC328689	ACTIVE
AMC328705	GENES DREAM	AMC328689	ACTIVE
AMC328742	RED BIRD #11	AMC328742	ACTIVE
AMC329020	RR #1	AMC329013	ACTIVE
AMC329021	RR #2	AMC329013	ACTIVE
AMC329022	RR #3	AMC329013	ACTIVE
AMC329023	RR #4	AMC329013	ACTIVE
AMC329318	MERCER'S PLACE	AMC329318	ACTIVE
AMC329388	BAD LUCK	AMC329388	ACTIVE
AMC329389	NO LUCK	AMC329388	ACTIVE
AMC329390	GOOD LUCK	AMC329388	ACTIVE
AMC329391	GREAT LUCK	AMC329388	ACTIVE
AMC329392	CLINTON	AMC329388	ACTIVE
AMC329393	CLYDE	AMC329388	ACTIVE
AMC329394	BONNY	AMC329388	ACTIVE

**DEPARTMENT OF THE INTERIOR
BUREAU OF LAND MANAGEMENT
MINING CLAIMS**

**MC Customer Information - With Serial No. and Claim Name
ACTIVE CLAIMS**

Run Date: 08/22/2013 11:27 AM

<u>Serial No.</u>	<u>Claim Name/Number</u>	<u>Lead Serial No.</u>	<u>Disposition</u>
AMC329800	GYPSY MOTH 1	AMC329800	ACTIVE
AMC329801	GYPSY MOTH 2	AMC329800	ACTIVE
AMC331233	RED BASIN #1	AMC331232	ACTIVE
AMC333426	LA SIESTA #1	AMC333426	ACTIVE
AMC333427	LA SIESTA #3	AMC333426	ACTIVE
AMC338207	SEVEN GRAND	AMC338207	ACTIVE
AMC339964	RR #5	AMC339964	ACTIVE
AMC339965	RR #6	AMC339964	ACTIVE
AMC350275	GOLD BUG	AMC350275	ACTIVE
AMC350276	GOLD MASTER	AMC350275	ACTIVE
AMC350277	LOBO	AMC350275	ACTIVE
AMC350278	MINE LAB	AMC350275	ACTIVE
AMC350279	WEBSTER MINE	AMC350275	ACTIVE
AMC350280	WHISTLER	AMC350275	ACTIVE
AMC350281	WICKENBURG	AMC350275	ACTIVE
AMC350905	KING DUCK II	AMC350903	ACTIVE
AMC350906	LITTLE TERRY	AMC350903	ACTIVE
AMC350907	DEVILS NEST AU 9	AMC350903	ACTIVE
AMC350910	DEVILS NEST AU 12	AMC350903	ACTIVE
AMC355930	LEAVE NO HOLES #1	AMC355930	ACTIVE
AMC355931	LEAVE NO HOLES #2	AMC355930	ACTIVE
AMC355932	LEAVE NO HOLES #3	AMC355930	ACTIVE
AMC355933	LEAVE NO HOLES #4	AMC355930	ACTIVE
AMC356382	DUCBILL #1	AMC356380	ACTIVE
AMC356383	DUCBILL #2	AMC356380	ACTIVE
AMC356553	AU SUM 1	AMC356553	ACTIVE
AMC357837	KAREN LYNN	AMC357837	ACTIVE
AMC358378	HIDDEN TREASURE	AMC358378	ACTIVE
AMC358379	AQUARIOUS EXT W #1	AMC358379	ACTIVE
AMC358380	AQUARIOUS EXT W #2	AMC358379	ACTIVE
AMC358381	AQUARIOUS EXT W #3	AMC358379	ACTIVE
AMC358382	AQUARIOUS EXT W #4	AMC358379	ACTIVE
AMC362558	HOLLY MARIE	AMC362558	ACTIVE
AMC364340	MARY FRANCIS	AMC364340	ACTIVE
AMC364688	RR #7	AMC364688	ACTIVE
AMC364689	RR #8	AMC364688	ACTIVE
AMC366267	COBI'S GOLD	AMC366267	ACTIVE
AMC366268	RENEE'S BEST CHANCE	AMC366267	ACTIVE
AMC366269	ROUGH ROAD	AMC366267	ACTIVE
AMC366270	STUCK DUCK	AMC366267	ACTIVE
AMC366271	TEGANS BANK	AMC366267	ACTIVE
AMC368415	JACKS HIDEAWAY	AMC368415	ACTIVE
AMC371350	WILGERS WISH	AMC371350	ACTIVE
AMC371802	HAPPY TIMES	AMC371802	ACTIVE
AMC371803	SADDLE TRAMPS	AMC371802	ACTIVE
AMC374274	LORI'S PLACE	AMC374274	ACTIVE
AMC374275	CHARLES' DREAM	AMC374274	ACTIVE
AMC374726	ROSLYN'S ROOST	AMC374726	ACTIVE
AMC38911	DIABLO PLACER	AMC38911	ACTIVE
AMC395761	BUMBLE BEE KING	AMC395761	ACTIVE
AMC406356	90. CASS NO. 9	AMC406356	ACTIVE
AMC407030	CAROLS CORNER	AMC407030	ACTIVE
AMC410363	CASS #10	AMC410363	ACTIVE
AMC410364	GOLDEN SANDS	AMC410363	ACTIVE
AMC417975	REXS' PLACE	AMC417975	ACTIVE
AMC48976	AQUARIOUS NO 1	AMC48976	ACTIVE

**DEPARTMENT OF THE INTERIOR
BUREAU OF LAND MANAGEMENT**

MINING CLAIMS

**MC Customer Information - With Serial No. and Claim Name
ACTIVE CLAIMS**

Run Date: 08/22/2013 11:27 AM

<u>Serial No.</u>	<u>Claim Name/Number</u>	<u>Lead Serial No.</u>	<u>Disposition</u>
AMC48977	AQUARIUS NO 3	AMC48976	ACTIVE
AMC62606	AQUARIOUS NO 2	AMC62606	ACTIVE
AMC64830	CATCLAW	AMC64830	ACTIVE
AMC68531	THOMASON	AMC68531	ACTIVE
AMC74734	SHARON LEE NO 1	AMC74734	ACTIVE
AMC74735	SHARON LEE NO 2	AMC74734	ACTIVE
AMC74736	SHARON LEE NO 3	AMC74734	ACTIVE
AMC74737	SHARON LEE NO 4	AMC74734	ACTIVE
AMC76951	MERCIFUL HEAVENS #2	AMC76950	ACTIVE
AMC82213	BEAN BAG #1	AMC82212	ACTIVE
AMC89414	BEAN BAG #2	AMC89414	ACTIVE
AMC89420	WOLF #1	AMC89414	ACTIVE
AMC89421	WOLF #2	AMC89414	ACTIVE
AMC89422	WOLF #3	AMC89414	ACTIVE
AMC89423	WOLF #4	AMC89414	ACTIVE
AMC92803	GOODWIN #1	AMC92803	ACTIVE
AMC95198	GOLD PALACE I	AMC95198	ACTIVE
AMC95199	GOLD PALACE II	AMC95198	ACTIVE
AMC95200	GOLD PALACE III	AMC95198	ACTIVE
AMC95201	GOLD PALACE IV	AMC95198	ACTIVE
AMC95202	GOLD PALACE V	AMC95198	ACTIVE
AMC95203	MORE THAN LOTS OF RO	AMC95198	ACTIVE
AMC95204	LOTS OF ROCK	AMC95198	ACTIVE
AMC95205	GOLD PALACE VIII	AMC95198	ACTIVE
AMC96051	J D R #1	AMC96051	ACTIVE
AMC96052	J D R #2	AMC96051	ACTIVE
AMC96053	J D R #3	AMC96051	ACTIVE

Number of ACTIVE cases: 187

When recorded mail to:
 Roadrunner Prospectors Club
 P. O. Box 56804
 Phoenix, AZ 85079

*Open Weal only -
 read merged.com*

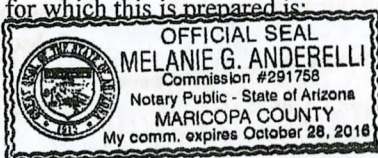
MAINTENANCE FEE PAYMENT IN LIEU OF ASSESSMENT WORK FOR THE UPCOMING
 ASSESSMENT YEAR BEGINNING SEPTEMBER 1, 2013.

Seq. #	AMC #	Claim Name	County	Cnty Record Data	Township	Range	Section	Acres
1	358379	Aquarius Ext. West #1	Yavapai	3633817 4076 797	10N	2E	18	20
2	358380	Aquarius Ext. West #2	Yavapai	3633818 4076 798	10N	2E	18	20
3	358381	Aquarius Ext. West #3	Yavapai	3633819 4076 799	10N	2E	18	20
4	358382	Aquarius Ext. West #4	Yavapai	3633820 4076 800	10N	2E	18	20
5	48976	Aquarius #1	Yavapai	0801 192	10N	2E	7	20
6	62606	Aquarius #2	Yavapai	1001 437	10N	2E	7	20
7	48977	Aquarius #3	Yavapai	0801 194	10N	2E	7, 18	20
8	316493	Aquarius Extension	Yavapai	2402 767	10N	2E	18	65.64
9	356553	Au Sum 1	Yavapai	4511 771	10N	2E	28,29,32,33	40
10	329388	Bad Luck	Yavapai	2780 912	12N	1W	14, 23	20
11	82213	Bean Bag #1	Yavapai	0965 338	12N	1W	28	20
12	89414	Bean Bag #2	Yavapai	1249 413	12N	1W	28	41.32
13	235841	Betty #4	Yavapai	1713 778	12N	1W	14	20
14	235842	Betty #5	Yavapai	1713 780	12N	1W	14	20
15	174224	Big Rock #1	Yavapai	1469 76	12N	1W	10, 11	20
16	174225	Big Rock #2	Yavapai	1469 78	12N	1W	10	20
17	329394	Bonny	Yavapai	2780 924	12N	1W	30	20
18	395761	Bumble Bee King	Yavapai	4651 956	9N	2E	5	120
19	328605	Burro #1	Yavapai	2742 987	12N	1W	33	20
20	328606	Burro #2	Yavapai	2742 985	11N	1W	4	20
21	64830	Catclaw	Yavapai	0912 239	9N	4W	6	20
22	328703	Ceedee #1	Yavapai	2746 703	8N	1W	5	20
23	328593	Ceedee #2	Yavapai	2742 961	8N	1W	5	20
24	328594	Ceedee #3	Yavapai	2742 963	8N	1W	5	20
25	328595	Ceedee #4	Yavapai	2742 965	8N	1W	5	20
26	328704	Ceedee #5	Yavapai	2746 705	8N	1W	5	20
27	328597	Ceedee #7	Yavapai	2742 969	8N	1W	4	20
28	328598	Ceedee #8	Yavapai	2742 971	8N	1W	4	20
29	329392	Clinton	Yavapai	2780 920	12N/12N	1W/2W	30/25	20
30	329393	Clyde	Yavapai	2780 922	12N/12N	1W/2W	30/25	20
31	366267	Cobi's Gold	Yavapai	4281 505	11.5N	1E	19	20
32	350910	Devils Nest AU 12	Yavapai	3620 62	9N	4W	6	20
33	350907	Devils Nest AU 9	Yavapai	3620 60	9N	4W	6	20
34	142356	Donkey Mine #4	Yavapai	1422 292	12N	1W	33	20
35	356382	Ducbill #1	Yavapai	27429 1402 63	12N	1W	17	20
36	356383	Ducbill #2	Yavapai	27430 1402 65	12N	1W	17	20
37	251044	Faith #3	Yavapai	1812 836	9N	5W	13	20
38	236096	Gary's Place #1A	Yavapai	1714 193	12N	1W	14	20
39	328705	Genes Dream	Yavapai	2746 707	9.5N	2E	20, 21	20
40	244561	Gold Dust #2	Yavapai	1781 510	11N	3E	30	6.88

RECEIVED
 2013 AUG 14 AM 11:00
 CLERK'S OFFICE

The name and address of the owner of the Claims for which this is prepared is:

Roadrunners Prospectors Club Inc.
 P. O. Box 56804
 Phoenix, AZ 85079




County of Maricopa)
 Subscribed and sworn (or affirmed) to before me
 this 31 day of July, 2013 by
 Frederick C. Horn
 Notary Public

Signature: *Frederick C. Horn* (agent)

Date: 7/31/13

When recorded mail to:

Roadrunner Prospectors 
 P. O. Box 56804
 Phoenix, AZ 85079

MAINTENANCE FEE PAYMENT IN LIEU OF ASSESSMENT WORK FOR THE UPCOMING
 ASSESSMENT YEAR BEGINNING SEPTEMBER 1, 2013.


Seq. #	AMC #	Claim Name	County	Cnty Record Data	Township	Range	Section	Acres
41	95198 ✓	Gold Palace I	Yavapai	1256 447	12N	1W	19	20
42	95199 ✓	Gold Palace II	Yavapai	1256 450	12N	1W	19	20
43	95200 ✓	Gold Palace III	Yavapai	1256 453	12N	1W	19	20
44	95201 ✓	Gold Palace IV	Yavapai	1256 456	12N	1W	19	20
45	95202 ✓	Gold Palace V	Yavapai	1256 459	12N	1W	19	20
46	95203 ✓	Gold Palace VI	Yavapai	1256 462	12N	1W	19	20
47	95204 ✓	Gold Palace VII	Yavapai	1256 465	12N	1W	19	20
48	95205 ✓	Gold Palace VIII	Yavapai	1256 468	12N	1W	30	20
49	329390 ✓	Good Luck	Yavapai	2780 916	12N	1W	23, 24	20
50	92803 ✓	Goodwin #1	Yavapai	1058 779	12N	1W	28, 33	31.68 ✓
51	329391 ✓	Great Luck	Yavapai	2780 918	12N	1W	24	20
52	371802 ✓	Happy Times	Yavapai	4390 621	13N	3W	29, 32	20
53	358378	Hidden Treasure	Yavapai	3633816 4076 796	12N/12N	1W/2W	30,31/25,36	20
54	254412 ✓	Hinny	Yavapai	1807 656	11N	1E	34	120 ✓
55	362558 ✓	Holly Marie	Yavapai	3769442 4190 312	9.5N	2E	20, 21	2.26 ✓
56	254410 ✓	Jackass	Yavapai	1807 660	11N	1E	34, 35	40 ✓
57	368415 ✓	Jacks Hideaway	Yavapai	4308 863	13N	3W	29	20 ✓
58	112606 ✓	Janet Lynn No. Two (2)	Yavapai	1331 560	10N	1E	12, 13	50 ✓
59	96051 ✓	JDR #1	Yavapai	1267 825	12.5N	2W	21	20
60	96052 ✓	JDR #2	Yavapai	1267 827	12.5N	2W	21	20
61	96053 ✓	JDR #3	Yavapai	1267 829	12.5N/13N	2W/2W	21/33	20
62	254411	Jenney	Yavapai	1807 658	11N	1E	34	20
63	357837	Karen Lynn	Yavapai	4039 542	9N	4W	6	20
64	350905	King Duck II	Yavapai	4247 552	10N/9N	4W/4W	31/6	20
65	112605	Laura Kay No. One (1)	Yavapai	1331 563	10N	1E	12, 13	70 ✓
66	355930	Leave No Holes #1	Yavapai	3989 69	9N	5W	12	160 ✓
67	355931	Leave No Holes #2	Yavapai	3989 70	9N	5W	12	160 ✓
68	355932	Leave No Holes #3	Yavapai	3989 71	9N	5W	13	160 ✓
69	355933	Leave No Holes #4	Yavapai	3989 72	9N	5W	13	160 ✓
70	321061	Lefty #2	Yavapai	2479 560	8N	1E	30	20
71	350906	Little Terry	Yavapai	4247 551	9N	4W	6	20
72	251047	Lords Blessing	Yavapai	1803 415	9N	5W	13	20
73	126538	Mandala 10	Yavapai	1371 343	10N	2E	30	20
74	129334	Mandala 12	Yavapai	1376 706	10N	2E	30	27.95 ✓
75	157621	Mandala 14	Yavapai	1437 981	10N	2E	30	20
76	102389	Mandala 2 & 3	Yavapai	1293 289	10N	2E	30	20
77	126535	Mandala 7	Yavapai	1437 985	10N	2E	30	20
78	126536	Mandala 8	Yavapai	1371 339	10N	2E	30	20
79	126537	Mandala 9	Yavapai	1371 341	10N	2E	30	20
80	364340	Mary Francis	Yavapai	3824744 4236 718	13N	1E	29	16

RECEIVED
 AUG 14 11:00 AM '13


The name and address of the owner of the Claims for which this is prepared is:

Roadrunners Prospectors Club Inc
 P. O. Box 56804
 Phoenix, AZ 85079

State of Arizona, County of Maricopa
 Subscribed and sworn (or affirmed) to before me
 this 31 day of July, 2013 by
 Frederick C. Horn

Signature: 




 Notary Public
 7/31/2013

When recorded mail to:

Roadrunner Prospectors
P. O. Box 56804
Phoenix, AZ 85079

MAINTENANCE FEE PAYMENT IN LIEU OF ASSESSMENT WORK FOR THE UPCOMING
ASSESSMENT YEAR BEGINNING SEPTEMBER 1, 2013.

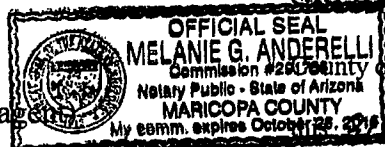
Seq. #	AMC #	Claim Name	County	Cnty Record Data	Township	Range	Section	Acres
81	329318	Mercer's Place	Yavapai	2777 216, 3288 700	11N	1W	4	20
82	76951	Merciful Heavens #2	Yavapai	1329 344	12N/11N	1W/1W	33/4	20
83	329389	No Luck	Yavapai	2780 914	12N	1W	23	20
84	314304	Oro De Valenzuela	Yavapai	3436 378	11N	1E	14	23.42 ✓
85	313473	Patriot 1	Yavapai	2347 704	11N	1W	4	20
86	313474	Patriot 2	Yavapai	2347 706	11N	1W	3, 4	20
87	313475	Patriot 3	Yavapai	2347 708	11N	1W	3	20
88	313476	Patriot 4	Yavapai	2347 710	11N	1W	3	20
89	313477	Patriot 5	Yavapai	2347 712	11N	1W	3	20
90	130489	Protecto 2	Yavapai	1381 826	12N	1W	33	20
91	328742	Red Bird #11	Yavapai	2754 072	10N	1E/2E	1, 19	40 ✓
92	366268	Renee's Best Chance	Yavapai	4281 507	13N	3W	32	20
93	191670	Roadrunner #1	Yavapai	1514 754	12.5N	1W	25	12.85
94	191671	Roadrunner #2	Yavapai	1514 756	12.5N	1W	25	20
95	366269	Rough Road	Yavapai	4281 503	11.5N	1E	30	20
96	313839	RR-Humbug #1	Yavapai	2352 463	8N	1E	31	120 ✓
97	313840	RR-Humbug #2	Yavapai	2352 460	8N	1E	31	60 ✓
98	314631	RR-Humbug #3	Yavapai	2360 845	8N	1E	29, 30	40 ✓
99	371803	Saddle Tramps	Yavapai	4390 622	13N	3W	29	20
100	74734	Sharon Lee #1	Yavapai	0912 397	11N	1E	35, 36	80 ✓
101	74735	Sharon Lee #2	Yavapai	0912 398	11N	1E	35	70 ✓
102	74736	Sharon Lee #3	Yavapai	0912 399	10N	1E	2	20
103	74737	Sharon Lee #4	Yavapai	0912 400	10N	1E	1, 2	120 ✓
104	366270	Stuck Duck	Yavapai	4281 506	13N	3W	32	20
105	366271	Tegan's Bank	Yavapai	4281 504	11.5N	1E	30	20
106	68531	Thomason	Yavapai	0121 511	9N	4W	7	20
107	196365	Turkey Buzzard #1	Yavapai	1529 712	11N	3E	30	13.77
108	258456	Turkey Buzzard #2	Yavapai	1838 872	11N	3E	30	20
109	258457	Turkey Buzzard #3	Yavapai	1838 874	11N	3E	30	20
110	258458	Turkey Buzzard #4	Yavapai	1838 876	11N	3E	30	20
111	258455	Turkey Buzzard Ext.	Yavapai	1838 870	11N	3E	30	10
112	170911	Wednesday Hope #1	Yavapai	1467 691	10N	2E	31	20
113	11413	Wednesday Hope #4	Yavapai	1015 726, 1799 330	9.5N/10N	2E/2E	20/32	20
114	371350	Wilgers Wish	Yavapai	4372 442	13N	3W	32	20
115	89420	Wolf #1	Yavapai	0961 673, 90 203541	11.5N	1E	31	20
116	89421	Wolf #2	Yavapai	0961 674, 2207 41	11.5N	1E	31	20
117	89422	Wolf #3	Yavapai	0961 675, 2207 41	11.5N	1E	31	20
118	89423	Wolf #4	Yavapai	0961 676, 2207 41	11.5N/11N	1E/1E	31/6	20
119	300332	Wolf #5	Yavapai	2208 526	11.5N	1E	31	20
120	300333	Wolf #6	Yavapai	2208 524	11N	1E	5, 6	20

The name and address of the owner of the Claims for which this is prepared is:

Roadrunners Prospectors Club Inc.
P. O. Box 56804
Phoenix, AZ 85079

Signature: Frederick C. Horn (as president)

Date: July 31, 2013



State of Arizona)
)ss.
County of Maricopa)
Subscribed and sworn (or affirmed) to before me
day of July, 2013 by Frederick C.
Horn. Melanie G. Anderelli

RECEIVED
2013 JUL 14
11:00 AM

When recorded mail to:
 Roadrunner Prospectors **UHH**
 P. O. Box 56804
 Phoenix, AZ 85079

MAINTENANCE FEE PAYMENT IN LIEU OF ASSESSMENT WORK FOR THE UPCOMING
 ASSESSMENT YEAR BEGINNING SEPTEMBER 1, 2013.

Seq. #	AMC #	Claim Name	County	Cnty Record Data	Township	Range	Section	Acres
1	326754 ✓	Keystone #1	Pinal	1922 836	5S	15E	4	20
2	326764 ✓	Keystone #11	Pinal	1922 856	5S	15E	4	20
3	326765 ✓	Keystone #12	Pinal	1922 858	5S	15E	4	20
4	326757 ✓	Keystone #4	Pinal	1922 842	5S	15E	4	20
5	326758 ✓	Keystone #5	Pinal	1922 844	5S	15E	4	20
6	326760 ✓	Keystone #7	Pinal	1922 848	5S	15E	4	20
7	326761 ✓	Keystone #8	Pinal	1922 850	5S	15E	4	20
8	326762 ✓	Keystone #9	Pinal	1922 852	5S	15E	4	20

RECEIVED
 PLM AZ STATE OFFICE
 2013 AUG 14 A 11:00
 PHOENIX, ARIZONA

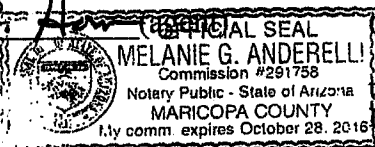
The name and address of the owner of the Claims for
 which this is prepared is:

Roadrunners Prospectors Club Inc.
 P. O. Box 56804
 Phoenix, AZ 85079

State of Arizona)
)ss.
 County of Maricopa)

Signature: *Frederick C. Horn*
president

Date: *July 31, 2013*



Subscribed and sworn (or affirmed) to before me
 this *31* day of *July*, 2013 by Frederick C.
Melanie G. Anderell
 Notary Public

When recorded mail to:
 Roadrunner Prospectors Club
 P. O. Box 56804
 Phoenix, AZ 85079


MAINTENANCE FEE PAYMENT IN LIEU OF ASSESSMENT WORK FOR THE UPCOMING
 ASSESSMENT YEAR BEGINNING SEPTEMBER 1, 2013.

Seq. #	AMC #	Claim Name	County	Cnty Record Data	Township	Range	Section	Acre
1	292017	C6 Placer	La Paz	88 6719	4N	20W		60
2	292924	CD7 Placer	La Paz	88 6943	4N	20W	23	120
3	259813	D6 Placer	La Paz	86 4195	4N	20W	14, 15, 23	100
4	38911	Diablo Placer	La Paz	1089 958	4N	20W	26	140
5	259814	Eastside Placer	La Paz	86 4196	4N	20W	23,24,25,26	140
					4N	20W	23	85

RECEIVED
 MLM AZ STATE OFFICE
 2013 AUG 14 A 11:00
 PHOENIX, ARIZONA

The name and address of the owner of the Claims for
 which this is prepared is:

Roadrunners Prospectors Club Inc.
 P. O. Box 56804
 Phoenix, AZ 85079



State of Arizona, County of Maricopa
 Subscribed and sworn (or affirmed) to before me
 this 31 day of July, 2013 by
 Frederick C. Horn.

Signature: Frederick C. Horn (agent)
 Date: July 31, 2013

Melanie G. Anderelli
 Notary Public

When recorded mail to:
 Roadrunner Prospectors Club
 P. O. Box 56804
 Phoenix, AZ 85079

MAINTENANCE FEE PAYMENT IN LIEU OF ASSESSMENT WORK FOR THE UPCOMING
 ASSESSMENT YEAR BEGINNING SEPTEMBER 1, 2013.

Seq. #	AMC #	Claim Name	County	Cnty Record Data	Township	Range	Section	Acres
1	407030	Carols Corner	Maricopa	11 0623989	7N	3W	18	20
2	326311	Carrie #1	Maricopa	93 0174157	7N	3W	31	40
3	326312	Carrie #2	Maricopa	93 0174158	7N	3W	31	40
4	326313	Carrie #3	Maricopa	93 0174160	7N	3W	30	20
5	326314	Carrie #4	Maricopa	93 0174159	7N	3W	30	20
6	291104	Cas #2	Maricopa	92 0366284	7N	3W	29	20
7	410363	Cass No. 10	Maricopa	93 0885574	7N	3W	29	20
8	328698	Cass No. 4	Maricopa	93 0885578	7N	3W	29	20
9	328699	Cass No. 5	Maricopa	93 0885577	7N	3W	29	20
10	328700	Cass No. 6	Maricopa	93 0885576	7N	3W	29	20
11	328701	Cass No. 7	Maricopa	93 0885575	7N	3W	29	20
12	328702	Cass No. 8	Maricopa	93 0885574	7N	3W	29	20
13	406356	Cass No. 9	Maricopa	93 0885574	7N	3W	29	20
14	374275	Charles' Dream	Maricopa	06 1491112	7N	3W	20	20
15	326322	Double R	Maricopa	93 0174149	6N	4W	12	80
16	350275	Gold Bug	Maricopa	98 0535738	6N	6W	26	20
17	350276	Gold Master	Maricopa	98 0535739	6N	6W	26	20
18	410364	Golden Sands	Maricopa	11 073563	7N	3W	18	20
19	329800	Gypsy Moth 1	Maricopa	94 0218517	7N	3W	21	20
20	329801	Gypsy Moth 2	Maricopa	94 0218518	7N	3W	21	20
21	326323	Jake #1	Maricopa	93 0174147	7N	3W	29	80
22	326324	Jake #2	Maricopa	93 0174146	7N	3W	29	80
23	326325	Jake #3	Maricopa	93 0174145	7N	3W	29	40
24	333426	La Siesta #1	Maricopa	95 0185054	7N	3W	30	20
25	333427	La Siesta #3	Maricopa	95 0185055	7N	3W	30	20
26	350277	Lobo	Maricopa	98 0535740	6N	6W	26	20
27	374274	Lori's Place	Maricopa	2006 1491113	7N	3W	20	20
28	350278	Mine Lab	Maricopa	98 0535741	6N	6W	26	20
29	308433	Ocotillo #1	Maricopa	90 0506459	7N	3W	17, 20	80
30	308434	Ocotillo #2	Maricopa	90 0506460	7N	3W	17, 18	80
31	326319	Pat	Maricopa	93 0174152	7N	3W	31	20
32	326315	Pennyweight #1	Maricopa	93 0174148	7N	3W	29	40
33	326316	Pennyweight #2	Maricopa	93 0174156	7N	3W	29	40
34	326327	Pilgrim #1	Maricopa	93 0174153	7N	3W	31	20
35	126406	Randy B	Maricopa	15049 221	7N	3W	30	80
36	326772	Range Bull # 1	Maricopa	93 0362063	7N	3W	21	20
37	331233	Red Basin #1	Maricopa	94 0383049	6N	6W	26	160
38	327930	Red Bird # 7	Maricopa	93 0897433	7N	3W	17	20
39	327931	Red Bird # 8	Maricopa	93 0897432	7N	3W	20	20
40	328302	Red Bird # 9	Maricopa	93 0897431	7N	3W	17	30

RECEIVED
 JUL 31 2013
 MARICOPA COUNTY

The name and address of the owner of the Claims for which this is prepared is:

Roadrunners Prospectors Club Inc.
 P. O. Box 56804
 Phoenix, AZ 85079



Signature: *Frederick C. Horn*
 president

Date: July 31, 2013

Arizona)
)ss.
 of Maricopa)
 Subscribed and sworn (or affirmed) to before me
 day of July, 2013 by Frederick C. Horn
Melanie G. Anderelli

[Handwritten signature/initials]

When recorded mail to:

Roadrunner Prospectors Club

P. O. Box 56804

Phoenix, AZ 85079

MAINTENANCE FEE PAYMENT IN LIEU OF ASSESSMENT WORK FOR THE UPCOMING ASSESSMENT YEAR BEGINNING SEPTEMBER 1, 2013.

Seq. #	AMC #	Claim Name	County	Cnty Record Data	Township	Range	Section	Acres
41	374726	Roslyn's Roost	Maricopa	2006 1445012	7N	3W	17	20
42	329020	RR #1	Maricopa	94 0021782	6N	4W	1	20
43	329021	RR #2	Maricopa	94 0021783	6N	4W	1	20
44	329022	RR #3	Maricopa	94 0021784	6N	4W	1	20
45	329023	RR #4	Maricopa	94 0021785	6N	4W	1	20
46	339964	RR #5	Maricopa	96 0488373	6N	4W	1	20
47	339965	RR #6	Maricopa	96 0488374	6N	4W	1	20
48	364688	RR #7	Maricopa	2005 0477984	6N	4W	1	20
49	364689	RR #8	Maricopa	2005 0477985	6N	4W	1	20
50	247112	Sando	Maricopa	85 0559653	7N	3W	28	20
51	338207	Seven Grand	Maricopa	98 0139764	7N	4W	25	20
52	350279	Webster Mine	Maricopa	98 0535742	6N	6W	26	20
53	350280	Whistler	Maricopa	98 0535743	6N	6W	26	20
54	350281	Wickenburg	Maricopa	98 0535744	6N	6W	26	20

RECEIVED
MILN AZ STATE OFFICE
2013 AUG 14 A 11:00
PHOENIX, ARIZONA

The name and address of the owner of the Claims for which this is prepared is:

Roadrunners Prospectors Club Inc
P. O. Box 56804
Phoenix, AZ 85079



Signature: Melanie G. Anderell
president

Date: July 31, 2013

Subscribed and sworn (or affirmed) to before me
this 31 day of July, 2013 by Frederick C.
Horn.

Melanie G. Anderell

United States Department of the Interior
 Bureau of Land Management
 LANDS/RECREATION & PLANNING
 ONE N CENTRAL AVE
 PHOENIX, AZ 85004 -2203
 Phone: 602-417-9200

Receipt

No:

2854967

Transaction #: 2940751
 Date of Transaction: 08/14/2013

CUSTOMER:

ROADRUNNER PROSPECTORS CLUB INC
 BOX 56804
 PHOENIX, AZ 85079 US

LINE #	QTY	DESCRIPTION	REMARKS	UNIT PRICE	TOTAL
1	1.00	LOCATABLE MINERALS / MINING CLAIMS-NOT NEW-UNADJUD, ONE AUTH NO. ONLY / MINING CLAIM MONEY RECEIVED CASES: AMC358379/\$43680.00	MAINT 2014/187	- n/a -	43680.00
TOTAL:					\$43,680.00

PAYMENT INFORMATION

1	AMOUNT:	43680.00	POSTMARKED:	N/A
	TYPE:	CHECK	RECEIVED:	08/14/2013
	CHECK NO:	8000		
	NAME:	ROADRUNNER PROSPECTORS CLUB INC BOX 56804 PHOENIX AZ 85079 US		

REMARKS

This receipt was generated by the automated BLM Collections and Billing System and is a paper representation of a portion of the official electronic record contained therein.

UNITED STATES
DEPARTMENT OF THE INTERIOR
BUREAU OF LAND MANAGEMENT
**MAINTENANCE FEE PAYMENT FORM
FOR PLACER MINING CLAIMS**

Amc 68526

358468

368659

415395

Remitter Name: Az Assn of Mining Dist.

Mailing Address: Po Box 955

City, State, Zip: Congress AZ 85332

Check here if this is a change of address.

FOR COUNTY RECORDER'S USE

No. of claims 8
Total due BLM \$ 4620⁰⁰
CK # 2013

1. The maintenance fee may be paid by cash, check, money order, Bureau of Land Management (BLM) Declining Deposit Account, or credit card (VISA, American Express, Discover, or MasterCard). Payments must be remitted to the BLM State Office where your claim or site is recorded and received on or before September 1. If the payment is mailed, the envelope must be postmarked by a bona fide delivery service on or before September 1 and received at the proper BLM State Office within 15 calendar days after the due date. Payments may also be made by telephone using a credit card. A complete listing of BLM State Offices with their addresses and phone numbers can be found at <http://www.blm.gov>.

2. The maintenance fee for the following claim(s) applies to the assessment year 2014.

CLAIM NAME	BLM SERIAL NO.	ACRES IN CLAIM	PAYMENT DUE TO THE BLM (See Instructions on Page 2)
Spanish Gold #5	68546	20	140
Spanish Gold #6	68547	20	140
Spanish Gold #7	68548	20	140
Spanish Gold #8	68549	20	140
Sand Hill	415395	40	280
Blue Bucket	68556	20	140
Gold Strike	68577	160	1120
Golden Glow	68579	160	1120
Mountain Top	68578	160	1120
Diagonal lode	358468	20	140
Far (get-me-No)	368660	20	140

Use a separate sheet for additional claim names, serial numbers, and claimant names and addresses.

RECEIVED
BLM STATE OFFICE

ENTERED INTO COMPUTER

(Continued on page 2)


MAY 28 2013 PB

NO. OF CLAIMS 8
AMOUNT 54620⁰⁰
RECEIPT NO. 2798663
INIT. Adh

** BLM-ASO **

AAMD
Po Box 955
Congress, AZ.
85332

CERTIFIED MAIL™



7010 3090 0003 0502 5845



UNITED STATES POSTAGE
PITNEY BOWES
\$ 006.11⁰
02 1P
0001726777 MAY 21 2013
MAILED FROM ZIP CODE 85332

RECEIVED
BLM

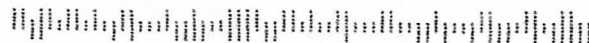
MAY 24 11 31 AM

PHOENIX, ARIZONA

RETURN RECEIPT
REQUESTED

BLM
One N. Central Ave.
Suite 800
Phoenix, AZ. 85004-4427

8500484427



AMID
o Box 955
ongress, AZ.
85332



UNITED STATES POSTAGE
PITNEY BOWES
02 1P \$ 006.11⁰
0001726777 MAY 21 2013
MAILED FROM ZIP CODE 85332

RECEIVED
BLM AZ


2013 MAY 22 THU 3:32Z

PHOENIX, ARIZONA

RETURN RECEIPT
REQUESTED

BLM
One N. Central Ave.
Suite 800
Phoenix, AZ. 85004-4427

8500484427



United States Department of the Interior
Bureau of Land Management
 LANDS/RECREATION & PLANNING
 ONE N CENTRAL AVE
 PHOENIX, AZ 85004 -2203
 Phone: 602-417-9200

Receipt

No: 2798663

Transaction #: 2883554		ENTERED INTO COMPUTER
Date of Transaction: 05/23/2013		
CUSTOMER:		MAY 28 2013 <i>PR</i>
AZ ASSN MINING DIST PO BOX 955 CONGRESS, AZ 85332-0955 US		

LINE #	QTY	DESCRIPTION	REMARKS	UNIT PRICE	TOTAL
1	1.00	LOCATABLE MINERALS / MINING CLAIMS- NOT NEW-UNADJUD, ONE AUTH NO. ONLY / MINING CLAIM MONEY RECEIVED CASES: AMC68546/\$4620.00	MAINT FEE PYMNT (8) ³⁷ 2014	- n/a -	4620.00
TOTAL:					\$4,620.00

PAYMENT INFORMATION						
1	AMOUNT:	4620.00	POSTMARKED:	05/21/2013		
	TYPE:	CHECK	RECEIVED:	05/22/2013		
	CHECK NO:	2013				
	NAME:	AZ ASSN DIST PO BOX 955 CONGRESS AZ 85332-0955 US				

REMARKS

This receipt was generated by the automated BLM Collections and Billing System and is a paper representation of a portion of the official electronic record contained therein.

Lead Amc #s
 68526
 "
 "
 358468
 368659
 415395

Amc #s
 68546-49
 68556
 68577-79
 358468
 368660
 415395

Amc 371707
 Amc 350993
 Amc 68526

MAINTENANCE FEE PAYMENT

Claimant Name: AAMD Arizona Assn. of Mining District
 Address: Po Box 955
 City: Congress State: AZ Zip: 85332
 Telephone: 928 437 6344
 E-mail address: leaverminingdistrict@yahoo.com
 Signature: [Handwritten Signature]

Check here if this is a change of address.

RECEIVED
 BLM AZ STATE OFFICE
 2012 DEC - 3 A 11: 02
 PHOENIX, ARIZONA
 BLM
 Date
 Stamp

LINE NO.	AMC NUMBER	CLAIM/SITE NAME	COUNTY RECORDER DATA (If available)	TWP	RNG	SEC
1	350993	Rec # 2		9N	4W	8
2	68583	Gold Gulch		9N	5W	12
3	68584	Golden Rod EXT		9N	4W	7
4	68577	Gold Strike		9N	4W	7
5	68578	Mountain top		9N	4W	8
6	68579	Golden Blow		9N	4W	8
7	68552	APEX		9N	5W	1
8	371707	Big Bend		9N	4W	34+35
9						
10						

List additional claims on Form MCF114.

Bureau of Land Management
 Arizona State Office
 www.blm.gov/az/

No. of Claims: _____ x \$140 = 5320
 Check No: 1969 Init. AMC
 Receipt No.: 2700190
 For BLM Use Only

ENTERED INTO COMPUTER 1/25/2013

Form: MCF112
 Revised July 2009

This form is available from the Arizona Department of Mines and Mineral Resources and may be reproduced.

160 5x 980 = 4900
 60 1x 280 = 280
 120 1x 700 = 700
 5880

~~560 short~~
 overpaid by \$280. Refunded \$280

1/9/13 AT

United States Department of the Interior
 Bureau of Land Management
 LANDS/RECREATION & PLANNING
 ONE N CENTRAL AVE
 PHOENIX, AZ 85004 -2203
 Phone: 602-417-9200

Receipt

No: 2700190

Transaction #: 2782088	
Date of Transaction: 12/03/2012	
CUSTOMER:	
AZ ASSN MINING DIST PO BOX 955 CONGRESS, AZ 85332-0955 US	

LINE #	QTY	DESCRIPTION	REMARKS	UNIT PRICE	TOTAL
1	1.00	LOCATABLE MINERALS / MINING CLAIMS-NOT NEW-UNADJUD, ONE AUTH NO. ONLY / MINING CLAIM MONEY RECEIVED CASES: AMC350994/\$80.00	AMEND/8	- n/a -	80.00
2	1.00	LOCATABLE MINERALS / MINING CLAIMS-NOT NEW-UNADJUD, ONE AUTH NO. ONLY / MINING CLAIM MONEY RECEIVED CASES: AMC350993/\$5320.00	ADDITIONAL 2013 MAINT FEES	- n/a -	5320.00
TOTAL:					\$5,400.00

PAYMENT INFORMATION			
1	AMOUNT:	5400.00	POSTMARKED: N/A
	TYPE:	CHECK	RECEIVED: 12/03/2012
	CHECK NO:	1969	
	NAME:	AZ ASSN MINING DIST PO BOX 955 CONGRESS AZ 85332-0955 US	

REMARKS

This receipt was generated by the automated BLM Collections and Billing System and is a paper representation of a portion of the official electronic record contained therein.

8 Amendments filed directly on top of original location notice.
 All were to reduce claim acres.

Amc 350994 Amc 68549
 Amc 350995 Amc 68552
 Amc 68546 Amc 68550
 Amc 68547
 Amc 68548

Amc 68526
350993
368659
358468
371707

MAINTENANCE FEE PAYMENT 2612

Claimant Name: AZ ASSO. MINING DISTRICT
Address: P.O. Box 955
City: CONGRESS State: AZ Zip: 85332
Telephone: 928-427-6344
E-mail address: N/A
Signature: Raymond Dimer

BLM
Date
Stamp
2012 JUN 12 PM 2:45
TULSA, ARIZONA

Check here if this is a change of address.

LINE NO.	AMC NUMBER	CLAIM/SITE NAME	COUNTY RECORDER DATA (if available)	TWP	RNG	SEC
1	68546	Spanish Gold #5		8N	4W	7
2	68547	" " #6		8N	4W	7
3	68548	" " #7		8N	4W	7
4	68549	" " #8		8N	4W	7
5	350993	REC # 2		9N	4W	8
6	350994	" #3		10N	5W	35
7	350995	" #4		10N	5W	35
8	368659	DRY CREEK		9N	4W	6
9	368660	FORGET ME NOT		9N	4W	6
10	68550	Blue Bell		9N	5W	1

A 200 PI
A 200 PI
A 200 PI
A 200 PI
55 PI
A 200 PI
A 200 PI
L
L
A 200 PI

List additional claims on Form MCF114.

ENTERED INTO COMPUTER

Bureau of Land Management MAR 23 2012
Arizona State Office
www.blm.gov/az

No. of Claims: 10 x \$140 = 2,660
Check No: 1894 Init. JML
Receipt No.: 253 2164
For BLM Use Only

This form is available from the Arizona Department of Mines and Mineral Resources and may be reproduced.

Form: MCF112
Revised July 2009

~~1100 acres 980x11= 10,780~~
~~145 acres 840~~
~~130 acres 700~~
~~160 acres 280~~
5 160
1 120
1 60

Amended 8 claims
pd add'l \$5320

SUPPLEMENTAL ATTACHMENT

AZ ASSO. Mining District

May be used with the following forms for listing additional mining claims:

Check One.

- Affidavit of Performance of Annual Work
- Maintenance Fee Payment 2012
- Notice of Intent to Hold Mining Claims
- Notice of Non-Liability for Labor and Materials Furnished

BLM
Date
Stamp

RECEIVED
BLM DISTRICT OFFICE
2012 APR 12 PM 2:46

LINE NO.	AMC NUMBER	CLAIM/SITE NAME	COUNTY RECORDER DATA (if available)	TWP	RNG	SEC
1160 PI	11	68583	Gold Gulch	9N	5W	12
160 PI	12	68584	Gold Rod EXT.	9N	4W	7
L	13	68556	Blue Bucket	9N	4W	7
160 PI	14	68577	Gold Strike	9N	4W	7
160 PI	15	68578	Mountain Top	9N	4W	8
160 PI	16	68579	Golden Glow	9N	4W	8
L	17	358468	Diagonal Lode	9N	4W	6
A 160 PI	18	68552	Apex	9N	5W	1
closed?	19	371707	Big Bend	9N	4W	34+35
ENTERED INTO COMPUTER						
MAR 28 2012						
MAR 23 2012						

Form MCF114
Revised June 2005

Weaver Mining
PO Box 955
Congress, AZ 85332-0955

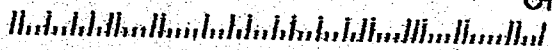
POSTAGE WILL BE PAID BY ADDRESSEE
FIRST CLASS PERMIT NO. 100 PHOENIX, AZ



BUREAU OF LAND MANAGEMENT
#1 N. CENTRAL AVE.
Suite #800
Phoenix, AZ. 85004

RECEIVED
BLM AZ STATE OFFICE
MAR 12 PM 2:45
PHOENIX, ARIZONA

6500484427



United States Department of the Interior
 Bureau of Land Management
 LANDS/RECREATION & PLANNING
 ONE N CENTRAL AVE
 PHOENIX, AZ 85004 -2203
 Phone: 602-417-9200



Receipt

No:

2532164

Transaction #: 2610537		ENTERED INTO COMPUTER
Date of Transaction: 03/13/2012		
CUSTOMER:		MAR 23 2012 <i>h/s</i>
AZ ASSN MINING DIST PO BOX 955 CONGRESS, AZ 85332-0955 US		

LINE #	QTY	DESCRIPTION	REMARKS	UNIT PRICE	TOTAL
1	1.00	LOCATABLE MINERALS / MINING CLAIMS-NOT NEW-UNADJUD, ONE AUTH NO. ONLY / MINING CLAIM MONEY RECEIVED CASES: AMC68546/\$2660.00	MAINT 2013/19	- n/a -	2660.00
TOTAL:					\$2,660.00

PAYMENT INFORMATION			
1	AMOUNT:	2660.00	POSTMARKED: N/A
	TYPE:	CHECK	RECEIVED: 03/09/2012
	CHECK NO:	1894	
	NAME:	AZ ASSN MINING DIST PO BOX 955 CONGRESS AZ 85332-0955 US	

REMARKS

This receipt was generated by the automated BLM Collections and Billing System and is a paper representation of a portion of the official electronic record contained therein.

UNITED STATES
DEPARTMENT OF THE INTERIOR
BUREAU OF LAND MANAGEMENT

MAINTENANCE FEE WAIVER CERTIFICATION

Amc 68526
331146

FORM APPROVED
OMB NO. 1004-0114
Expires: August 31, 2013

158

SEE INSTRUCTIONS ON PAGE 2 (PB)

1. This small miner waiver is filed for the assessment year beginning on September 1, 2013 and ending on September 1, 2014.
2. The undersigned and all related parties owned ten or fewer mining claims, mill, or tunnel sites located and maintained on Federal lands in the United States of America on September 1, 2013.
3. The undersigned have performed the assessment work required by law for each mining claim listed prior to filing this waiver and understand that by filing this form, an affidavit of assessment work must be recorded by the December 30th following the filing of this waiver.
4. The undersigned understand that if the assessment work obligation has not yet come due under 30 U.S.C. 28 (for those claims in their first assessment year only), a notice of intent to hold reciting this condition must be recorded by the December 30th following the filing of this waiver.
5. The undersigned understand that mill and tunnel sites may also be listed upon this waiver and be waived from payment of the maintenance fee, and that a notice of intent to hold for these sites is required to be recorded by the December 30th immediately following the filing of this waiver.
6. The undersigned understand and acknowledge that pursuant to 43 U.S.C. 1212 and 18 U.S.C. 1001, the filing or recording of a false, fictitious, or fraudulent document with the Bureau of Land Management may result in a fine of up to \$250,000, a prison term not to exceed five years, or both.
7. The mining claims, mill or tunnel sites for which this waiver from payment of the maintenance fees is requested are:

CLAIM OR SITE NAME	BLM RECORDATION SERIAL NUMBER
1. ROCK HOUSE EXT. <i>should be Amc 68526 ✓</i>	68256 <i>68526</i>
2. WILD HORSE EXT.	68527
3. OLD WILD HORSE	68529
4. FOUR HUNDRED	68530
5. GOLDEN ROD (A)	68553
6. BLACK HAWK	68555
7. DOWDY	68571
8. DOWDY EXT.	68572
9. FOUR HUNDRED #2	68576
10. LUCKY ROXIE <i>OK</i>	331146

RECEIVED
BLM AZ STATE OFFICE
PHOENIX, ARIZONA
SEP -5 P 12:16

The owner(s) (claimants) of the above mining claims and sites are: *486*

LION CANYON LLC
(Owner's Name - Please Print)

4510 W. ACOMA
(Street or P.O. Box)

GLENDALÉ, AZ 85306
(City) (State) (Zip Code)

Carl Heckman
(Owner's Signature)

HARRINGTON MEMBER

(Owner's Name - Please Print)

(Owner's Signature)

(Street or P.O. Box)

(City) (State) (Zip Code)

(Owner's Name - Please Print)

(Owner's Signature)

(Street or P.O. Box)

(City) (State) (Zip Code)

(Continued on page 2)

NW 20 claims

9/21/2012 TS

ENTERED INTO COMPUTER

(Street or P.O. Box)

(City)

(State)

(Zip Code)

(Owner's Name - Please Print)

(Owner's Signature)

(Street or P.O. Box)

(City)

(State)

(Zip Code)

(Owner's Name - Please Print)

(Owner's Signature)

(Street or P.O. Box)

(City)

(State)

(Zip Code)

(Owner's Name - Please Print)

(Owner's Signature)

(Street or P.O. Box)

(City)

(State)

(Zip Code)

Title 18 U.S.C. Section 1001 and Title 43 U.S.C. Section 1212 makes it a crime for any person knowingly and willfully to make to any department or agency of the United States any false, fictitious or fraudulent statements or representations as to any matter within its jurisdiction.

INSTRUCTIONS

1. This certification is made under the provisions of §1744 of Title 43 and § 28-28k of Title 30 of the United States Code; and the regulations thereunder (43 CFR Part 3830).
2. The claimant(s) must fill in the dates in paragraph 1 for the beginning and ending of the assessment year for which this waiver is sought.
3. The claimant(s) must fill in the date in paragraph 2 for the beginning of the assessment year for which this waiver is sought.
4. All claim and site names and Bureau of Land Management (BLM) serial numbers must be listed for the mining claims, mill sites, and tunnel sites for which the waiver is sought.
5. All owners of the mining claims, mill sites, and tunnel sites and their addresses must be given.
6. This waiver form must be signed by all the claimants or their designated agent, in original form. If an agent is designated, a notarized designation of agent, signed by all of the claimants with proper address given, must be submitted with this waiver.
7. This form must be filed no later than September 1st for the upcoming assessment year in the BLM State Office where the mining claims or sites are recorded, or the waiver cannot be granted by the BLM. (Example: To obtain a waiver for the assessment year 2012, which begins on September 1, 2011, you must qualify for and file for a waiver no later than September 1, 2011, in the proper BLM State Office.)
8. For all mining claims which require assessment work, you must record an affidavit of labor on or before the December 30th immediately following the filing of this waiver. For all other mining claims or sites waived, you must record a notice of intent to hold on or before the December 30th immediately following the filing of this waiver.
9. Mill and tunnel sites may also be listed upon this waiver and be waived from payment of the maintenance fee. A notice of intent to hold for these sites is required to be filed by the December 30th following the filing of this waiver.

FOR OFFICIAL USE ONLY

RECEIVED
BLM AZ STATE OFFICE
2012 SEP 12 12:46
PHOENIX ARIZONA

Susy

RECEIVED
BLM AZ STATE OFFICE

2012 SEP -5 P 12:46

PHOENIX, ARIZONA

THANK YOU FOR EVERYTHING
Carol Allen

C. WICKELSON
CONCAUTON LLC,
4500 N. ACOMA DR
GLENDALE, AZ. 85306



B.L.M.
AZ. STATE OFFICE
ONE NORTH CENTRAL AVE
S-800

PHOENIX, AZ. 85009-4427

PHOENIX, ARIZONA

2012 SEP -5 P 12:49

RECEIVED
BLM AZ STATE OFFICE

ATTN: SUSY CROZ

AMC11413
38911
48976
62606
64830
68526
74734
76950
82212
89414
92803
95198
96051
102389
112605
126405
126534
129334
130488
142355
157621
170911
174224
191670
196365
235841
236096
244561

AMC247112
251042
254410
258455
259812
291104
292017
292924
300332
308433
313473
313836
314304
314626
316493
321061
326311
326754
326772
327930
328302
328593
328689
328742
329013
329318
329388
329800

AMC331232
333426
338207
339964
350275
350903
355930
356380
356553
357837
358378
358379
362558
364340
364688
366267
368415
371350
371802
374274
374726
395761
395912
406356
407030
410363
417975

When recorded mail to:
 Roadrunner Prospect = b
 P. O. Box 56804
 Phoenix, AZ 85079

MAINTENANCE FEE PAYMENT IN LIEU OF ASSESSMENT WORK FOR THE UPCOMING
 ASSESSMENT YEAR BEGINNING SEPTEMBER 1, 2012.

AMC #	Claim Name	County	Cnty Record Data	Township	Range	Section	Acres
358379	Aquarius Ext. West #1	Yavapai	3633817 4076 797	10N	2E	18	20
358380	Aquarius Ext. West #2	Yavapai	3633818 4076 798	10N	2E	18	20
358381	Aquarius Ext. West #3	Yavapai	3633819 4076 799	10N	2E	18	20
358382	Aquarius Ext. West #4	Yavapai	3633820 4076 800	10N	2E	18	20
48976	Aquarius #1	Yavapai	0801 192	10N	2E	7	20
62606	Aquarius #2	Yavapai	1001 437	10N	2E	7	20
48977	Aquarius #3	Yavapai	0801 194	10N	2E	7, 18	20
316493	Aquarius Extension	Yavapai	2402 767	10N	2E	18	65.64
356553	Au Sum 1	Yavapai	4511 771	10N	2E	28,29,32,33	40
329388	Bad Luck	Yavapai	2780 912	12N	1W	14, 23	20
82213	Bean Bag #1	Yavapai	0965 338	12N	1W	28	20
89414	Bean Bag #2	Yavapai	1249 413	12N	1W	28	41.32
235841	Betty #4	Yavapai	1713 778	12N	1W	14	20
235842	Betty #5	Yavapai	1713 780	12N	1W	14	20
174224	Big Rock #1	Yavapai	1469 76	12N	1W	10, 11	20
174225	Big Rock #2	Yavapai	1469 78	12N	1W	10	20
329394	Bonny	Yavapai	2780 924	12N	1W	30	20
395761	Bumble Bee King	Yavapai	4651 956	9N	2E	5	120
328605	Burro #1	Yavapai	2742 987	12N	1W	33	20
328606	Burro #2	Yavapai	2742 985	11N	1W	4	20
64830	Catclaw	Yavapai	0912 239	9N	4W	6	20
328703	Ceedee #1	Yavapai	2746 703	8N	1W	5	20
328593	Ceedee #2	Yavapai	2742 961	8N	1W	5	20
328594	Ceedee #3	Yavapai	2742 963	8N	1W	5	20
328595	Ceedee #4	Yavapai	2742 965	8N	1W	5	20
328704	Ceedee #5	Yavapai	2746 705	8N	1W	5	20
328597	Ceedee #7	Yavapai	2742 969	8N	1W	4	20
328598	Ceedee #8	Yavapai	2742 971	8N	1W	4	20
329392	Clinton	Yavapai	2780 920	12N/12N	1W/2W	30/25	20
329393	Clyde	Yavapai	2780 922	12N/12N	1W/2W	30/25	20
366267	Cobi's Gold	Yavapai	4281 505	11.5N	1E	19	20
350910	Devils Nest AU 12	Yavapai	3620 62	9N	4W	6	20
350907	Devils Nest AU 9	Yavapai	3620 60	9N	4W	6	20
142356	Donkey Mine #4	Yavapai	1422 292	12N	1W	33	20
356382	Ducbill #1	Yavapai	27429 1402 63	12N	1W	17	20
356383	Ducbill #2	Yavapai	27430 1402 65	12N	1W	17	20
251044	Faith #3	Yavapai	1812 836	9N	5W	13	20
236096	Gary's Place #1A	Yavapai	1714 193	12N	1W	14	20
328705	Genes Dream	Yavapai	2746 707	9.5N	2E	20, 21	20
244561	Gold Dust #2	Yavapai	1781 510	11N	2E	20, 21	6.88

The name and address of the owner of the Claims for which this is prepared is:

Roadrunners Prospectors Club Inc.
 P. O. Box 56804
 Phoenix, AZ 85079

Signature: *[Handwritten Signature]* (agent)

Date: 8/27/2012
Lead file report @ back

2012 AUG 27 A 11: 21

RECEIVED
 BLM AZ STATE OFFICE

ENTERED INTO COMPUTER

9/10/2012 *[Handwritten Signature]*

Roadrunner Prospector Club
P. O. Box 56804
Phoenix, AZ 85079

MAINTENANCE FEE PAYMENT IN LIEU OF ASSESSMENT WORK FOR THE UPCOMING
ASSESSMENT YEAR BEGINNING SEPTEMBER 1, 2012.

AMC #	Claim Name	County	Cnty Record Data	Township	Range	Section	Acres
95198	Gold Palace I	Yavapai	1256 447	12N	1W	19	20
95199	Gold Palace II	Yavapai	1256 450	12N	1W	19	20
95200	Gold Palace III	Yavapai	1256 453	12N	1W	19	20
95201	Gold Palace IV	Yavapai	1256 456	12N	1W	19	20
95202	Gold Palace V	Yavapai	1256 459	12N	1W	19	20
95203	Gold Palace VI	Yavapai	1256 462	12N	1W	19	20
95204	Gold Palace VII	Yavapai	1256 465	12N	1W	19	20
95205	Gold Palace VIII	Yavapai	1256 468	12N	1W	30	20
329390	Good Luck	Yavapai	2780 916	12N	1W	23, 24	20
92803	Goodwin #1	Yavapai	1058 779	12N	1W	28, 33	31.68
329391	Great Luck	Yavapai	2780 918	12N	1W	24	20
371802	Happy Times	Yavapai	4390 621	13N	3W	29, 32	20
358378	Hidden Treasure	Yavapai	3633816 4076 796	12N/12N	1W/2W	30,31/25,36	20
254412	Hinny	Yavapai	1807 656	11N	1E	34	120
362558	Holly Marie	Yavapai	3769442 4190 312	9.5N	2E	20, 21	2.26
254410	Jackass	Yavapai	1807 660	11N	1E	34, 35	40
368415	Jacks Hideaway	Yavapai	4308 863	13N	3W	29	20
112806	Janet Lynn No. Two (2)	Yavapai	1331 560	10N	1E	12, 13	50
96051	JDR #1	Yavapai	1267 825	12.5N	2W	21	20
96052	JDR #2	Yavapai	1267 827	12.5N	2W	21	20
96053	JDR #3	Yavapai	1267 829	12.5N/13N	2W/2W	21/33	20
254411	Jenney	Yavapai	1807 658	11N	1E	34	20
357837	Karen Lynn	Yavapai	4039 542	9N	4W	6	20
350905	King Duck II	Yavapai	4247 552	10N/9N	4W/4W	31/6	20
112805	Laura Kay No. One (1)	Yavapai	1331 563	10N	1E	12, 13	70
355930	Leave No Holes #1	Yavapai	3989 69	9N	5W	12	160
355931	Leave No Holes #2	Yavapai	3989 70	9N	5W	12	160
355932	Leave No Holes #3	Yavapai	3989 71	9N	5W	13	160
355933	Leave No Holes #4	Yavapai	3989 72	9N	5W	13	160
321061	Lefty #2	Yavapai	2479 560	8N	1E	30	20
350906	Little Terry	Yavapai	4247 551	9N	4W	6	20
251047	Lords Blessing	Yavapai	1803 415	9N	5W	13	20
126538	Mandala 10	Yavapai	1371 343	10N	2E	31	20
129334	Mandala 12	Yavapai	1376 706	10N	2E	30	27.95
157621	Mandala 14	Yavapai	1437 981	10N	2E	30	20
102389	Mandala 2 & 3	Yavapai	1293 289	10N	2E	30	20
126535	Mandala 7	Yavapai	1437 985	10N	2E	30	20
126536	Mandala 8	Yavapai	1371 339	10N	2E	30	20
126537	Mandala 9	Yavapai	1371 341	10N	2E	30	20
364340	Mary Francis	Yavapai	3824744 4236 718	PHOENIX, ARIZONA		29	16

The name and address of the owner of the Claims for which this is prepared is:

Roadrunners Prospectors Club Inc.
P. O. Box 56804
Phoenix, AZ 85079

Signature: *[Handwritten Signature]* (agent)

Date: 8/27/2012

2012 AUG 27 A 11: 21
RECEIVED
BLM AZ STATE OFFICE

When recorded mail to:
 Roadrunner Prospectors Club
 P. O. Box 56804
 Phoenix, AZ 85079

MAINTENANCE FEE PAYMENT IN LIEU OF ASSESSMENT WORK FOR THE UPCOMING
 ASSESSMENT YEAR BEGINNING SEPTEMBER 1, 2012.

AMC #	Claim Name	County	Cnty Record Data	Township	Range	Section	Acres
329318	Mercer's Place	Yavapai	2777 216, 3288 700	11N	1W	4	20
76951	Merciful Heavens #2	Yavapai	1329 344	12N/11N	1W/1W	33/4	20
329389	No Luck	Yavapai	2780 914	12N	1W	23	20
314304	Oro De Valenzuela	Yavapai	3436 378	11N	1E	14	23.42
313473	Patriot 1	Yavapai	2347 704	11N	1W	4	20
313474	Patriot 2	Yavapai	2347 706	11N	1W	3, 4	20
313475	Patriot 3	Yavapai	2347 708	11N	1W	3	20
313476	Patriot 4	Yavapai	2347 710	11N	1W	3	20
313477	Patriot 5	Yavapai	2347 712	11N	1W	3	20
130489	Protecto 2	Yavapai	1381 826	12N	1W	33	20
328742	Red Bird #11	Yavapai	2754 072	10N	1E/2E	1, 19	406.40
366268	Renee's Best Chance	Yavapai	4281 507	13N	3W	32	20
191670	Roadrunner #1	Yavapai	1514 754	12.5N	1W	25	12.85
191671	Roadrunner #2	Yavapai	1514 756	12.5N	1W	25	20
366269	Rough Road	Yavapai	4281 503	11.5N	1E	30	20
313839	RR-Humbug #1	Yavapai	2352 463	8N	1E	31	120
313840	RR-Humbug #2	Yavapai	2352 460	8N	1E	31	60
314631	RR-Humbug #3	Yavapai	2360 845	8N	1E	29, 30	40
371803	Saddle Tramps	Yavapai	4390 622	13N	3W	29	20
74734	Sharon Lee #1	Yavapai	0912 397	11N	1E	35	80
74735	Sharon Lee #2	Yavapai	0912 398	11N	1E	35	70
74736	Sharon Lee #3	Yavapai	0912 399	10N	1E	2	20
74737	Sharon Lee #4	Yavapai	0912 400	10N	1E	1, 2	120
366270	Stuck Duck	Yavapai	4281 506	13N	3W	32	20
366271	Tegan's Bank	Yavapai	4281 504	11.5N	1E	30	20
68531	Thomason	Yavapai	0121 511	9N	4W	7	20
196365	Turkey Buzzard #1	Yavapai	1529 712	11N	3E	30	13.77
258456	Turkey Buzzard #2	Yavapai	1838 872	11N	3E	30	20
258457	Turkey Buzzard #3	Yavapai	1838 874	11N	3E	30	20
258458	Turkey Buzzard #4	Yavapai	1838 876	11N	3E	30	20
258455	Turkey Buzzard Ext.	Yavapai	1838 870	11N	3E	30	10
170911	Wednesday Hope #1	Yavapai	1467 691	10N	2E	31	20
11413	Wednesday Hope #4	Yavapai	1015 726, 1799 330	9.5N/10N	2E/2E	20/32	20
371350	Wilgers Wish	Yavapai	4372 442	13N	3W	32	20
89420	Wolf #1	Yavapai	0961 673, 90 203541	11.5N	1E	31	20
89421	Wolf #2	Yavapai	0961 674, 2207 41	11.5N	1E	31	20
89422	Wolf #3	Yavapai	0961 675, 2207 41	11.5N	1E	31	20
89423	Wolf #4	Yavapai	0961 676, 2207 41	11.5N/11N	1E/1E	31/6	20
300332	Wolf #5	Yavapai	2208 526	11.5N	1E	31	20
300333	Wolf #6	Yavapai	2208 524	11N	1E	5, 6	20

The name and address of the owner of the Claims for which this is prepared is:
 Roadrunners Prospectors Club Inc.
 P. O. Box 56804
 Phoenix, AZ 85079

Signature: *[Handwritten Signature]* (agent)

Date: 8/27/2012

PHOENIX, ARIZONA
 12:11 V LZ NOV 2102
 40
 RECEIVED
 BLM AZ STATE OFFICE
 ENTERED INTO COMPUTER
 9/10/2012 TS

When recorded mail to:
 Roadrunner Prospectors Club
 P. O. Box 56804
 Phoenix, AZ 85079

MAINTENANCE FEE PAYMENT IN LIEU OF ASSESSMENT WORK FOR THE UPCOMING
 ASSESSMENT YEAR BEGINNING SEPTEMBER 1, 2012.

326319	Pat	Maricopa	93 0174152	7N	3W	31	20
326315	Pennyweight #1	Maricopa	93 0174148	7N	3W	29	40
326316	Pennyweight #2	Maricopa	93 0174156	7N	3W	29	40
326327	Pilgrim #1	Maricopa	93 0174153	7N	3W	31	20
126406	Randy B	Maricopa	15049 221	7N	3W	30	80
326772	Range Bull # 1	Maricopa	93 0362063	7N	3W	21	20
331233	Red Basin #1	Maricopa	94 0383049	6N	6W	26	160
327930	Red Bird # 7	Maricopa	93 0897433	7N	3W	17	20
327931	Red Bird # 8	Maricopa	93 0897432	7N	3W	20	20
328302	Red Bird # 9	Maricopa	93 0897431	7N	3W	<i>Am 27 to</i> 30	30
374726	Roslyn's Roost	Maricopa	2006 1445012	7N	3W	17	20
329020	RR #1	Maricopa	94 0021782	6N	4W	1	20
329021	RR #2	Maricopa	94 0021783	6N	4W	1	20
329022	RR #3	Maricopa	94 0021784	6N	4W	1	20
329023	RR #4	Maricopa	94 0021785	6N	4W	1	20
339964	RR #5	Maricopa	96 0488373	6N	4W	1	20
339965	RR #6	Maricopa	96 0488374	6N	4W	1	20
364688	RR #7	Maricopa	2005 0477984	6N	4W	1	20
364689	RR #8	Maricopa	2005 0477985	6N	4W	1	20
247112	Sando	Maricopa	85 0559653	7N	3W	28	20
338207	Seven Grand	Maricopa	98 0139764	7N	4W	25	20
350279	Webster Mine	Maricopa	98 0535742	6N	6W	26	20
350280	Whistler	Maricopa	98 0535743	6N	6W	26	20
350281	Wickenburg	Maricopa	98 0535744	6N	6W	26	20

The name and address of the owner of the Claims for
 which this is prepared is:

Roadrunners Prospectors Club Inc.
 P. O. Box 56804
 Phoenix, AZ 85079

Signature: *John C. [Signature]* (agent)

Date: *8/27/2012*

24

RECEIVED
 BLM AZ STATE OFFICE
 PHOENIX, ARIZONA
 2012 AUG 21 A 11: 22

When recorded mail to:
 Roadrunner Prospectors
 P. O. Box 56804
 Phoenix, AZ 85079

MAINTENANCE FEE PAYMENT IN LIEU OF ASSESSMENT WORK FOR THE UPCOMING
 ASSESSMENT YEAR BEGINNING SEPTEMBER 1, 2012.

407030	Carols Corner	Maricopa	11 0623989	7N	3W	18	20
326311	Carrie #1	Maricopa	93 0174157	7N	3W	31	40
326312	Carrie #2	Maricopa	93 0174158	7N	3W	31	40
326313	Carrie #3	Maricopa	93 0174160	7N	3W	30	20
326314	Carrie #4	Maricopa	93 0174159	7N	3W	30	20
291104	Cas #2	Maricopa	92 0366284	7N	3W	29	20
410363	Cass No. 10	Maricopa	93 0885574	7N	3W	29	20
328698	Cass No. 4	Maricopa	93 0885578	7N	3W	29	20
328699	Cass No. 5	Maricopa	93 0885577	7N	3W	29	20
328700	Cass No. 6	Maricopa	93 0885576	7N	3W	29	20
328701	Cass No. 7	Maricopa	93 0885575	7N	3W	29	20
328702	Cass No. 8	Maricopa	93 0885574	7N	3W	29	20
406356	Cass No. 9	Maricopa	93 0885574	7N	3W	29	20
374275	Charles' Dream	Maricopa	06 1491112	7N	3W	20	20
326322	Double R	Maricopa	93 0174149	6N	4W	12	80
350275	Gold Bug	Maricopa	98 0535738	6N	6W	26	20
350276	Gold Master	Maricopa	98 0535739	6N	6W	26	20
410364	Golden Sands	Maricopa	11 073563	7N	3W	18	20
329800	Gypsy Moth 1	Maricopa	94 0218517	7N	3W	21	20
329801	Gypsy Moth 2	Maricopa	94 0218518	7N	3W	21	20
326323	Jake #1	Maricopa	93 0174147	7N	3W	29	80
326324	Jake #2	Maricopa	93 0174146	7N	3W	29	80
326325	Jake #3	Maricopa	93 0174145	7N	3W	29	40
333426	La Siesta #1	Maricopa	95 0185054	7N	3W	30	20
333427	La Siesta #3	Maricopa	95 0185055	7N	3W	30	20
350277	Lobo	Maricopa	98 0535740	6N	6W	26	20
374274	Lori's Place	Maricopa	2006 1491113	7N	3W	20	20
350278	Mine Lab	Maricopa	98 0535741	6N	6W	26	20
308433	Ocotillo #1	Maricopa	90 0506459	7N	3W	17, 20	80
308434	Ocotillo #2	Maricopa	90 0506460	7N	3W	17, 18	80

The name and address of the owner of the Claims for
 which this is prepared is:

Roadrunners Prospectors Club Inc.
 P. O. Box 56804
 Phoenix, AZ 85079

Signature: *[Handwritten Signature]* (agent)

Date: *8/27/2012*

30

RECEIVED
 BLM AZ STATE OFFICE
 PHOENIX, ARIZONA
 2012 AUG 27 A 11: 22

9/10/2012

ENTERED INTO COMPUTER

WHICH RECORDED THAT TO.

Roadrunners Prospectors Club
P. O. Box 56804
Phoenix, AZ 85079

MAINTENANCE FEE PAYMENT IN LIEU OF ASSESSMENT WORK FOR THE UPCOMING
ASSESSMENT YEAR BEGINNING SEPTEMBER 1, 2012.

AMC #	Claim Name	County	Cnty Record Data	Township	Range	Section	Acres
292017	C6 Placer	La Paz	88 6719	4N	20W	23	60
292924	CD7 Placer	La Paz	88 6943	4N	20W	14, 15, 23	120
259813	D6 Placer	La Paz	86 4195	4N	20W	26	100
38911	Diablo Placer	La Paz	1089 958	4N	20W	23,24,25,26	140
259814	Eastside Placer	La Paz	86 4196	4N	20W	23	85

RECEIVED
BLM AZ STATE OFFICE
2012 AUG 27 A 11: 21
PHOENIX, ARIZONA

The name and address of the owner of the Claims for
which this is prepared is:

Roadrunners Prospectors Club Inc.
P. O. Box 56804
Phoenix, AZ 85079

Signature: *Terrell Stephens* (agent)

Date: 8/27/2012

When recorded mail to:
Roadrunner Prospectors Club
P. O. Box 56804
Phoenix, AZ 85079

MAINTENANCE FEE PAYMENT IN LIEU OF ASSESSMENT WORK FOR THE UPCOMING
ASSESSMENT YEAR BEGINNING SEPTEMBER 1, 2012.

AMC #	Claim Name	County	Cnty Record Data	Township	Range	Section	Acres
326754	Keystone #1	Pinal	1922 836	5S	15E	4	20
326764	Keystone #11	Pinal	1922 856	5S	15E	4	20
326765	Keystone #12	Pinal	1922 858	5S	15E	4	20
326757	Keystone #4	Pinal	1922 842	5S	15E	4	20
326758	Keystone #5	Pinal	1922 844	5S	15E	4	20
326760	Keystone #7	Pinal	1922 848	5S	15E	4	20
326761	Keystone #8	Pinal	1922 850	5S	15E	4	20
326762	Keystone #9	Pinal	1922 852	5S	15E	4	20

RECEIVED
BLM AZ STATE OFFICE
2012 AUG 27 A 11:21
PHOENIX, ARIZONA

The name and address of the owner of the Claims for
which this is prepared is:

Roadrunners Prospectors Club Inc.
P. O. Box 56804
Phoenix, AZ 85079

Signature: *John Engstrom* (agent)

Date: *8/27/2012*

4
9/10/2012 TS
ENTERED INTO COMPUTER

United States Department of the Interior
 Bureau of Land Management
 LANDS/RECREATION & PLANNING
 ONE N CENTRAL AVE
 PHOENIX, AZ 85004 -2203
 Phone: 602-417-9200

Receipt

No: 2641085

Transaction #: 2721717	
Date of Transaction: 08/27/2012	
CUSTOMER:	
ROADRUNNER PROSPECTORS CLUB INC BOX 56804 PHOENIX, AZ 85079 US	

LINE #	QTY	DESCRIPTION	REMARKS	UNIT PRICE	TOTAL
1	1.00	LOCATABLE MINERALS / MINING CLAIMS-NOT NEW-UNADJUD, ONE AUTH NO. ONLY / MINING CLAIM MONEY RECEIVED CASES: AMC358379/\$43680.00	MAINT 2013/187	- n/a -	43680.00
TOTAL:					\$43,680.00

PAYMENT INFORMATION					
1	AMOUNT:	43680.00	POSTMARKED:	N/A	
	TYPE:	CHECK	RECEIVED:	08/27/2012	
	CHECK NO:	7730			
	NAME:	ROADRUNNER PROSPECTORS CLUB INC BOX 56804 PHOENIX AZ 85079 US			

REMARKS

This receipt was generated by the automated BLM Collections and Billing System and is a paper representation of a portion of the official electronic record contained therein.

AMC 68526

AMC 331146

MAINTENANCE FEE PAYMENT

LION CANYON LLC

Claimant Name: CARL L. MCKEELON

Address: 4510 W. ARIZONA DR.

City: CLERMONT State: FL Zip: 35386

Telephone: 602 357 4675

E-mail address: CGMOSIS@SUNNY COX.NET

Signature: Carl L. McKeeleon

Check here if this is a change of address.

RECEIVED:
BLM AZ STATE OFFICE
PHOENIX, ARIZONA
2011 SEP - 1 P 3:30
BLM
Date
Stamp

LINE NO.	AMC NUMBER	CLAIM/SITE NAME	COUNTY RECORDER DATA (If available)	TWP	RNG	SEC
1	68526	ROCK HOUSE EXT	YAVAPAI			
2	68527	WILD HORSE EXT	11			
3	68529	OLD WOOD HORSE	11			
4	68538	FOUR HUNDRED	11			
5	68553	GOLDEN BOWA	11			
6	68555	BLACK HAWK	11			
7	68571	DAWDY	11			
8	68572	DAWDY EXT	11			
9	68576	FOUR HUNDRED H2	11			
10	68585	CHARLENE	11			

List additional claims on Form MCF114.

Bureau of Land Management
Arizona State Office
www.blm.gov/az

SEP 9 2011
cm

No. of Claims: 11 x \$140 = 1540.00
 Check No: CC Init. EC
 Receipt No.: 2423663
 For BLM Use Only

Form: MCF112
Revised July 2009

SUPPLEMENTAL ATTACHMENT

May be used with the following forms for listing additional mining claims:

Check One.

- Affidavit of Performance of Annual Work
- Maintenance Fee Payment
- Notice of Intent to Hold Mining Claims
- Notice of Non-Liability for Labor and Materials Furnished

RECEIVED
BLM ARIZONA STATE OFFICE
PHOENIX, ARIZONA
2011 SEP - 1 P 3: 30

BLM
Date
Stamp

LINE NO.	AMC NUMBER	CLAIM/SITE NAME	COUNTY RECORDER DATA (If available)	TWP	RNG	SEC
	231546	LUCKY BOXC	YAVAPAI			

Form MCF114
Revised June 2005

This form is available from the Arizona Department of Mines & Mineral Resources and may be reproduced.

DEPARTMENT OF THE INTERIOR
BUREAU OF LAND MANAGEMENT
MINING CLAIMS
MC Customer Information - With OUT Legal Description
ACTIVE CLAIMS

Run Date: 09/01/2011 03:11 PM

Page 1 of 1

LION CANYON LLC
4510 W ACOMA
GLENDALE, AZ 85306

INT-REL: CLAIMANT
CUSTOMER ID: 2214886

<u>Serial No</u>	<u>Claim Name/Number</u>	<u>County</u>	<u>Disposition</u>	<u>Int Rel</u>
AMC68526	ROCK HOUSE EXTENSION	YAVAPAI	ACTIVE	CLAIMANT
✓ AMC68527	WILD HORSE EXTENSION	YAVAPAI	ACTIVE	CLAIMANT
AMC68529	OLD WILD HORSE	YAVAPAI	ACTIVE	CLAIMANT
✓ AMC68530	FOUR HUNDRED	YAVAPAI	ACTIVE	CLAIMANT
✓ AMC68553	GOLDEN ROD A	YAVAPAI	ACTIVE	CLAIMANT
✓ AMC68555	BLACK HAWK	YAVAPAI	ACTIVE	CLAIMANT
AMC68571	DOWDY	YAVAPAI	ACTIVE	CLAIMANT
✓ AMC68572	DOWDY EXT	YAVAPAI	ACTIVE	CLAIMANT
✓ AMC68576	FOUR HUNDRED NO 2	YAVAPAI	ACTIVE	CLAIMANT
✓ AMC68585	CHARLENE	YAVAPAI	ACTIVE	CLAIMANT
✓ AMC331146	LUCKY ROXIE	YAVAPAI	ACTIVE	CLAIMANT

RECEIVED
BLM AZ STATE OFFICE
2011 SEP -1 P 3:30
PHOENIX, ARIZONA

United States Department of the Interior
Bureau of Land Management
 LANDS/RECREATION & PLANNING
 ONE N CENTRAL AVE
 PHOENIX, AZ 85004 -2203
 Phone: 602-417-9200

Receipt

No: 2423663

Transaction #: 2499114	
Date of Transaction: 09/01/2011	
CUSTOMER:	
CARL NICKELSON 4510 W ACOMA DR GLENDALE, AZ 85306-4508 US	

LINE #	QTY	DESCRIPTION	REMARKS	UNIT PRICE	TOTAL
1	1.00	LOCATABLE MINERALS / MINING CLAIMS- NOT NEW-UNADJUD, ONE AUTH NO. ONLY / MINING CLAIM MONEY RECEIVED CASES: AMC68526/\$1540.00	2012 MAINT (11)	- n/a -	1540.00
TOTAL:					\$1,540.00

PAYMENT INFORMATION			
NOTE: Items will appear on credit card statement as "Bureau of Land Mgmt CO".			
1	AMOUNT:	1540.00	POSTMARKED: N/A
	TYPE:	CREDIT CARD	RECEIVED: 09/01/2011
	NAME:	NICKELSON, CARL 4510 W ACOMA DR GLENDALE AZ 85306-4508 US	
	CARD NO:	XXXXXXXXXXXX1797	AUTH CODE: 183001
	NAME ON CARD:	CARL L NICKELSON	
	EXPIRES:	02/2015	
	SIGNATURE:		

REMARKS

This receipt was generated by the automated BLM Collections and Billing System and is a paper representation of a portion of the official electronic record contained therein.

AMC 366287
 AMC 68526

MAINTENANCE FEE PAYMENT

Claimant Name: Gregory Rustin
 Address: P.O. Box 63
 City: Laurel State: MS Zip: 39441
 Telephone: 601 319 9118 or 601 433 2507
 E-mail address: rustinbuildings@aol.com
 Signature: Gregory Rustin

RECEIVED
 BLM AZ STATE OFFICE
 PHOENIX, ARIZONA
 2011 AUG 23 A 7:54
 BLM
 Date
 Stamp

Check here if this is a change of address.

2012 Fees

LINE NO.	AMC NUMBER	CLAIM/SITE NAME	COUNTY RECORDER DATA (if available)	TWP	RNG	SEC
1	366287	Golden Rod #2		9N	4W	7NE 1/4
2	68554			9N	4W	7NE 1/4
3						
4						
5						
6						
7						
8						
9						
10						

List additional claims on Form MCF114.

No. of Claims: 2 x \$140 = \$280.00
 Check No: _____ Init. GR
 Receipt No.: 2417312
 For BLM Use Only

Bureau of Land Management
 Arizona State Office
 www.blm.gov/az/

Form: MCF112
 Revised July 2009

This form is available from the Arizona Department of Mines and Mineral Resources and may be reproduced.

AUG 31 2011
 cm

Gregory Rustin
P.O. Box 63
Laurel, MS 39441

U.S. AZ STATE OFFICE

2011 AUG 22 P 1:00



PHOENIX, ARIZONA

PLACE STICKER AT TOP OF ENVELOPE
OF THE RETURN ADDRESS. FOLD AT DOTTED LINE
CERTIFIED MAIL



7010 3090 0002 4009 3978

U.S. POSTAGE
PAID
LAUREL, MS
39440
AUG 17, 11
AMOUNT
\$5.59
00077175-10

1000 85004

United States Department of the Interior
Bureau of Land Management
One North Central Ave, Suite 800
Phoenix, AZ 85004-4427

850044427



United States Department of the Interior
Bureau of Land Management
 LANDS/RECREATION & PLANNING
 ONE N CENTRAL AVE
 PHOENIX, AZ 85004 -2203
 Phone: 602-417-9200

Receipt

No: 2412372

Transaction #: 2487725	
Date of Transaction: 08/23/2011	
CUSTOMER:	
GREGORY RUSTIN PO BOX 63 LAUREL,MS 39441-0063 US	

LINE #	QTY	DESCRIPTION	REMARKS	UNIT PRICE	TOTAL
1	1.00	LOCATABLE MINERALS / MINING CLAIMS-NOT NEW-UNADJUD,ONE AUTH NO. ONLY / MINING CLAIM MONEY RECEIVED CASES: AMC366287/\$280.00	MAINT-2	- n/a -	280.00
TOTAL:					\$280.00

PAYMENT INFORMATION					
1	AMOUNT:	280.00	POSTMARKED:	08/17/2011	
	TYPE:	CHECK	RECEIVED:	08/23/2011	
	CHECK NO:	14-313494014			
	NAME:	RUSTIN, GREGORY PO BOX 63 LAUREL MS 39441-0063 US			

REMARKS

This receipt was generated by the automated BLM Collections and Billing System and is a paper representation of a portion of the official electronic record contained therein.

AMC 11413
AMC 38911
AMC 48976
AMC 62606
AMC 68526
AMC 74734
AMC 76950
AMC 82212
AMC 89414
AMC 92803
AMC 95198
AMC 96051
AMC 102389
AMC 112605
AMC 126045
AMC 126534
AMC 129334
AMC 130488
AMC 142355
AMC 157621
AMC 170911
AMC 174554
AMC 191670
AMC 196365
AMC 235841
AMC 236096
AMC 244561
AMC 247112
AMC 250275
AMC 251042
AMC 254410
AMC 258455
AMC 259812
AMC 291104
AMC 292017
AMC 292924
AMC 300332
AMC 308433
AMC 313473
AMC 313836

AMC 314304
AMC 314626
AMC 316493
AMC 321061
AMC 326311
AMC 326323
AMC 326754
AMC 326772
AMC 327930
AMC 328302
AMC 328593
AMC 328689
AMC 329013
AMC 329318
AMC 329388
AMC 329800
AMC 331232
AMC 338207
AMC 339964
AMC 350903
AMC 350903
AMC 355930
AMC 356380
AMC 356553
AMC 357837
AMC 358378
AMC 358379
AMC 362558
AMC 364340
AMC 364688
AMC 364830
AMC 366267
AMC 368415
AMC 371350
AMC 371802
AMC 374274
AMC 374726
AMC 395761
AMC 395912
AMC 406356
AMC 407030

Recorded mail
 Roadrunner Prospectors Club
 Box 56804
 Phoenix, AZ 85079

MAINTENANCE FEE PAYMENT IN LIEU OF ASSESSMENT WORK FOR THE UPCOMING
 ASSESSMENT YEAR BEGINNING SEPTEMBER 1, 2011

Seq. #	AMC #	Claim Name	County	Cnty Record Data	Township	Range	Section
1	326754	Keystone #1	Pinal				
2	326764	Keystone #11	Pinal	5S	15E	4	1
3	326765	Keystone #12	Pinal	5S	15E	4	2
4	326757	Keystone #4	Pinal	5S	15E	4	3
5	326758	Keystone #5	Pinal	5S	15E	4	4
6	326760	Keystone #7	Pinal	5S	15E	4	5
7	326761	Keystone #8	Pinal	5S	15E	4	6
8	326762	Keystone #9	Pinal	5S	15E	4	7
							8

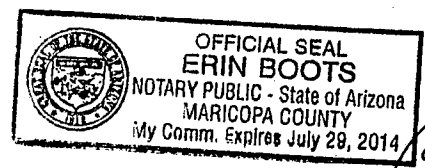
RECEIVED
 PIMA AZ STATE OFFICE
 2011 JUL 29 A 10:15
 PHOENIX, ARIZONA

The name and address of the owner of the Claims for
 which this is prepared is:

Roadrunners Prospectors Club Inc.
 P. O. Box 56804
 Phoenix, AZ 85079

Signature: [Signature] (agent)

Date: 7/29/2011



STATE OF ARIZONA }
 COUNTY OF MARICOPA } SS

This instrument was acknowledged before me this 29th day of July, 2011, by [Signature]
 In witness whereof I herewith set my hand and official seal

When recorded mail to:
 Roadrunner Prospector Club
 P. O. Box 56804
 Phoenix, AZ 85079

MAINTENANCE FEE PAYMENT IN LIEU OF ASSESSMENT WORK FOR THE UPCOMING
 ASSESSMENT YEAR BEGINNING SEPTEMBER 1, 2011.

Seq. #	AMC #	Claim Name	County	Cnty Record Data	Township	Range	Section
✓ 1	292017	C6 Placer	La Paz	4N	20W	23	1
✓ 2	292924	CD7 Placer	La Paz	4N	20W	14, 15, 23	2
✓ 3	259813	D6 Placer	La Paz	4N	20W	26	3
✓ 4	38911	Diablo Placer	La Paz	4N	20W	23,24,25,26	4
✓ 5	259814	Eastside Placer	La Paz	4N	20W	23	5

RECEIVED
 MARICOPA STATE OFFICE
 2011 JUL 29 A 10:15
 PHOENIX, ARIZONA

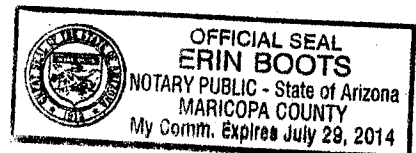
The name and address of the owner of the Claims for
 which this is prepared is:

Roadrunners Prospectors Club Inc.
 P. O. Box 56804
 Phoenix, AZ 85079

Signature: [Handwritten Signature] (agent)

Date: 7/29/2011

Page 1 of 1



STATE OF ARIZONA }
 COUNTY OF MARICOPA } SS

This instrument was acknowledged before me this 29th day of July, 2011, by Jack Edwards
 in witness whereof, I herewith set my hand and official seal

[Handwritten Signature]
 NOTARY PUBLIC
 Expires 7/29/14

5
 [Handwritten mark]

When recorded mail to:
 Roadrunner Prospectors Club
 P. O. Box 56804
 Phoenix, AZ 85079

MAINTENANCE FEE PAYMENT IN LIEU OF ASSESSMENT WORK FOR THE UPCOMING
 ASSESSMENT YEAR BEGINNING SEPTEMBER 1, 2011

Seq. #	AMC #	Claim Name	County	Cnty Record Data	Township	Range	Section
✓ 1	395914	Bill Sees Treasure	Maricopa	7N	4W	5	1
✓ 2	407030	Carols Corner	Maricopa	7N	3W	18	2
✓ 3	326311	Carrie #1	Maricopa	7N	3W	31	3
✓ 4	326312	Carrie #2	Maricopa	7N	3W	31	4
✓ 5	326313	Carrie #3	Maricopa	7N	3W	30	5
✓ 6	326314	Carrie #4	Maricopa	7N	3W	30	6
✓ 7	291104	Cas #2	Maricopa	7N	3W	29	7
✓ 8	328698	Cass No. 4	Maricopa	7N	3W	29	8
✓ 9	328699	Cass No. 5	Maricopa	7N	3W	29	9
✓ 10	328700	Cass No. 6	Maricopa	7N	3W	29	10
✓ 11	328701	Cass No. 7	Maricopa	7N	3W	29	11
✓ 12	328702	Cass No. 8	Maricopa	7N	3W	29	12
✓ 13	406356	Cass No. 9	Maricopa	7N	3W	29	13
✓ 14	374275	Charles' Dream	Maricopa	7N	3W	20	14
✓ 15	326322	Double R	Maricopa	6N	4W	12	15
✓ 16	350275	Gold Bug	Maricopa	6N	6W	26	16
✓ 17	350276	Gold Master	Maricopa	6N	6W	26	17
✓ 18	329800	Gypsy Moth 1	Maricopa	7N	3W	21	18
✓ 19	329801	Gypsy Moth 2	Maricopa	7N	3W	21	19
✓ 20	326323	Jake #1	Maricopa	7N	3W	29	20
✓ 21	326324	Jake #2	Maricopa	7N	3W	29	21
✓ 22	326325	Jake #3	Maricopa	7N	3W	29	22
✓ 23	333426	La Siesta #1	Maricopa	7N	3W	30	23
✓ 24	333427	La Siesta #3	Maricopa	7N	3W	30	24
✓ 25	350277	Lobo	Maricopa	6N	6W	26	25
✓ 26	374274	Lori's Place	Maricopa	7N	3W	20	26
✓ 27	350278	Mine Lab	Maricopa	6N	6W	26	27
✓ 28	308433	Ocotillo #1	Maricopa	7N	3W	17, 20	28
✓ 29	308434	Ocotillo #2	Maricopa	7N	3W	17, 18	29
✓ 30	326326	Ocotillo #3	Maricopa	7N	3W	17, 18, 20	30

The name and address of the owner of the Claims for
 which this is prepared is:

Roadrunners Prospectors Club Inc.
 P. O. Box 56804
 Phoenix, AZ 85079

PHOENIX, ARIZONA



STATE OF ARIZONA }
 COUNTY OF MARICOPA } SS

Signature: [Handwritten Signature] (agent)

Date: 7/29/2011

This instrument was acknowledged before me this 24th day of July, 2011, by JACK ENDRICHT
 in witness whereof herewith set my hand and official seal.

[Handwritten Signature] NOTARY PUBLIC
 Expires 7/29/14

page 1 of 2

[Handwritten Mark]

When recorded mail to:
 Roadrunner Prospe~~ct~~ Club
 P. O. Box 56804
 Phoenix, AZ 85079

MAINTENANCE FEE PAYMENT IN LIEU OF ASSESSMENT WORK FOR THE UPCOMING
 ASSESSMENT YEAR BEGINNING SEPTEMBER 1, 2011.

Seq. #	AMC #	Claim Name	County	Cnty Record Data	Township	Range	Section
✓ 31	326319	Pat	Maricopa	7N	3W	31	31
✓ 32	326315	Pennyweight #1	Maricopa	7N	3W	29	32
✓ 33	326316	Pennyweight #2	Maricopa	7N	3W	29	33
✓ 34	326327	Pilgrim #1	Maricopa	7N	3W	31	34
✓ 35	126406	Randy B	Maricopa	7N	3W	30	35
✓ 36	326772	Range Bull # 1	Maricopa	7N	3W	21	36
✓ 37	331233	Red Basin #1	Maricopa	6N	6W	26	37
✓ 38	327930	Red Bird # 7	Maricopa	7N	3W	17	38
✓ 39	327931	Red Bird # 8	Maricopa	7N	3W	20	39
✓ 40	328302	Red Bird # 9	Maricopa	7N	3W	17	40
✓ 41	328303	Red Bird #10	Maricopa	7N	3W	17	41
✓ 42	395912	Reeves Rendezvous	Maricopa	7N	4W	5	42
✓ 43	374726	Roslyn's Roost	Maricopa	7N	3W	17	43
✓ 44	329020	RR #1	Maricopa	6N	4W	1	44
✓ 45	329021	RR #2	Maricopa	6N	4W	1	45
✓ 46	329022	RR #3	Maricopa	6N	4W	1	46
✓ 47	329023	RR #4	Maricopa	6N	4W	1	47
✓ 48	339964	RR #5	Maricopa	6N	4W	1	48
✓ 49	339965	RR #6	Maricopa	6N	4W	1	49
✓ 50	364688	RR #7	Maricopa	6N	4W	1	50
✓ 51	364689	RR #8	Maricopa	6N	4W	1	51
✓ 52	247112	Sando	Maricopa	7N	3W	28	52
✓ 53	338207	Seven Grand	Maricopa	7N	4W	25	53
✓ 54	350279	Webster Mine	Maricopa	6N	6W	26	54
✓ 55	350280	Whistler	Maricopa	6N	6W	26	55
✓ 56	350281	Wickenburg	Maricopa	6N	6W	26	56

The name and address of the owner of the Claims for which this is prepared is:

Roadrunners Prospectors Club Inc. 15 JUL 29 10:15 AM
 P. O. Box 56804
 Phoenix, AZ 85079



STATE OF ARIZONA }
 COUNTY OF MARICOPA } ss

Signature: Jack Enns (agent)
 RECEIVED
 MARICOPA COUNTY STATE OFFICE

This instrument was acknowledged before me this 24th day of July, 2011, by Jack Enns
 In witness whereof I herewith set my hand and official seal.

Date: 7/29/2011

page 2 of 2
 NOTARY PUBLIC
 Expires 07/29-11

When recorded mail to:

Roadrunner Prospectors Club
P. O. Box 56804
Phoenix, AZ 85079

MAINTENANCE FEE PAYMENT IN LIEU OF ASSESSMENT WORK FOR THE UPCOMING
ASSESSMENT YEAR BEGINNING SEPTEMBER 1, 2011.

Seq. #	AMC #	Claim Name	County	Cnty Record Data	Township	Range	Section
1	68531	Thomason	Yavapai	0121 511	9N	4W	7
2	251044	Faith #3	Yavapai	1812 836	9N	5W	13
3	251047	Lords Blessing	Yavapai	1803 415	9N	5W	13
4	358379	Aquarius Ext. West #1	Yavapai	3633817 4076 797	10N	2E	18
5	358380	Aquarius Ext. West #2	Yavapai	3633818 4076 798	10N	2E	18
6	358381	Aquarius Ext. West #3	Yavapai	3633819 4076 799	10N	2E	18
7	358382	Aquarius Ext. West #4	Yavapai	3633820 4076 800	10N	2E	18
8	48976	Aquarius #1	Yavapai	0801 192	10N	2E	7
9	62606	Aquarius #2	Yavapai	1001 437	10N	2E	7
10	48977	Aquarius #3	Yavapai	0801 194	10N	2E	7, 18
11	316493	Aquarius Extension	Yavapai	2402 767	10N	2E	18
12	356553	Au Sum 1	Yavapai	4511 771	10N	2E	28,29,32,33
13	329388	Bad Luck	Yavapai	2780 912	12N	1W	14, 23
14	82213	Bean Bag #1	Yavapai	0965 338	12N	1W	28
15	89414	Bean Bag #2	Yavapai	1249 413	12N	1W	28
16	235841	Betty #4	Yavapai	1713 778	12N	1W	14
17	235842	Betty #5	Yavapai	1713 780	12N	1W	14
18	174224	Big Rock #1	Yavapai	1469 76	12N	1W	10, 11
19	174225	Big Rock #2	Yavapai	1469 78	12N	1W	10
20	329394	Bonny	Yavapai	2780 924	12N	1W	30
21	395761	Bumble Bee King	Yavapai	4651 956	9N	2E	5
22	328605	Burro #1	Yavapai	2742 987	12N	1W	33
23	328606	Burro #2	Yavapai	2742 985	11N	1W	4
24	64830	Catclaw	Yavapai	0912 239	9N	4W	6
25	328703	Ceedee #1	Yavapai	2746 703	8N	1W	5
26	328593	Ceedee #2	Yavapai	2742 961	8N	1W	5
27	328594	Ceedee #3	Yavapai	2742 963	8N	1W	5
28	328595	Ceedee #4	Yavapai	2742 965	8N	1W	5
29	328704	Ceedee #5	Yavapai	2746 705	8N	1W	5
30	328597	Ceedee #7	Yavapai	2742 969	8N	1W	4
31	328598	Ceedee #8	Yavapai	2742 971	8N	1W	4
32	329392	Clinton	Yavapai	2780 920	12N/12N	1W/2W	30/25
33	329393	Clyde	Yavapai	2780 922	12N/12N	1W/2W	30/25
34	366267	Cobi's Gold	Yavapai	4281 505	11.5N	1E	19
35	350910	Devils Nest AU 12	Yavapai	3620 62	9N	4W	6
36	350907	Devils Nest AU 9	Yavapai	3620 60	9N	4W	6
37	142356	Donkey Mine #4	Yavapai	1422 292	12N	1W	33
38	356382	Ducbill #1	Yavapai	27429 1402 63	12N	1W	17
39	356383	Ducbill #2	Yavapai	27430 1402 65	12N	1W	17

The name and address of the owner of the Claims for which this is prepared is:
Roadrunners Prospectors Club Inc. PHOENIX, ARIZONA
P. O. Box 56804
Phoenix, AZ 85079



Signature: *[Handwritten Signature]* (agent)

Date: 7/29/2011

STATE OF ARIZONA }
COUNTY OF MARICOPA }SS

This instrument was acknowledged before me this 29th day of July, 2011, by John [Name]
In witness whereof, I herewith set my hand and official seal.

[Handwritten Signature]
NOTARY PUBLIC
Expires

2011 JUL 29 A 10:15
RECEIVED
Page 1 of 3

119
[Handwritten Initials]

When recorded mail to:

Roadrunner Prospect Club
 P. O. Box 56804
 Phoenix, AZ 85079

MAINTENANCE FEE PAYMENT IN LIEU OF ASSESSMENT WORK FOR THE UPCOMING
 ASSESSMENT YEAR BEGINNING SEPTEMBER 1, 2011.

Seq. #	AMC #	Claim Name	County	Cnty Record Data	Township	Range	Section
40	236096	Gary's Place #1A	Yavapai	1714 193	12N	1W	14
41	328705	Genes Dream	Yavapai	2746 707	9.5N	2E	20, 21
42	244561	Gold Dust #2	Yavapai	1781 510	11N	3E	30
43	95198	Gold Palace I	Yavapai	1256 447	12N	1W	19
44	95199	Gold Palace II	Yavapai	1256 450	12N	1W	19
45	95200	Gold Palace III	Yavapai	1256 453	12N	1W	19
46	95201	Gold Palace IV	Yavapai	1256 456	12N	1W	19
47	95202	Gold Palace V	Yavapai	1256 459	12N	1W	19
48	95205	Gold Palace VIII	Yavapai	1256 468	12N	1W	30
49	329390	Good Luck	Yavapai	2780 916	12N	1W	23, 24
50	92803	Goodwin #1	Yavapai	1058 779	12N	1W	28, 33
51	329391	Great Luck	Yavapai	2780 918	12N	1W	24
52	371802	Happy Times	Yavapai	4390 621	13N	3W	29, 32
53	358378	Hidden Treasure	Yavapai	3633816 4076 796	12N/12N	1W/2W	30,31/25,36
54	254412	Hinny	Yavapai	1807 656	11N	1E	34
55	362558	Holly Marie	Yavapai	3769442 4190 312	9.5N	2E	20, 21
56	368415	Jacks Hideaway	Yavapai	4308 863	13N	3W	29
57	254410	Jackass	Yavapai	1807 660	11N	1E	34, 35
58	112606	Janet Lynn No. Two (2)	Yavapai	1331 560	10N	1E	12, 13
59	96051	JDR #1	Yavapai	1267 825	12.5N	2W	21
60	96052	JDR #2	Yavapai	1267 827	12.5N	2W	21
61	96053	JDR #3	Yavapai	1267 829	12.5N/13N	2W/2W	21/33
62	254411	Jenney	Yavapai	1807 658	11N	1E	34
63	357837	Karen Lynn	Yavapai	4039 542	9N	4W	6
64	350905	King Duck II	Yavapai	4247 552	10N/9N	4W/4W	31/6
65	112605	Laura Kay No. One (1)	Yavapai	1331 563	10N	1E	12, 13
66	355930	Leave No Holes #1	Yavapai	3989 69	9N	5W	12
67	355931	Leave No Holes #2	Yavapai	3989 70	9N	5W	12
68	355932	Leave No Holes #3	Yavapai	3989 71	9N	5W	13
69	355933	Leave No Holes #4	Yavapai	3989 72	9N	5W	13
70	321061	Lefty #2	Yavapai	2479 560	8N	1E	30
71	350906	Little Terry	Yavapai	4247 551	9N	4W	6
72	95204	Gold Palace VII	Yavapai	1256 465	12N	1W	19
73	126538	Mandala 10	Yavapai	1371 343	10N	2E	31
74	129334	Mandala 12	Yavapai	1376 706	10N	2E	30
75	157621	Mandala 14	Yavapai	1437 981	10N	2E	30
76	102389	Mandala 2 & 3	Yavapai	1293 289	10N	2E	30
77	126535	Mandala 7	Yavapai	1437 985	10N	2E	30
78	126536	Mandala 8	Yavapai	1371 339	10N	2E	30
79	126537	Mandala 9	Yavapai	1371 341	10N	2E	30

The name and address of the owner of the Claims for which this is prepared is:

Roadrunners Prospectors Club
 P. O. Box 56804
 Phoenix, AZ 85079

Signature: [Handwritten Signature] (Agent)

Date: 7/29/2011

Page 2 of 3



STATE OF ARIZONA }
 COUNTY OF MARICOPA } SS

This instrument was acknowledged before me this 29 day of July, 2011, by [Handwritten Name]
 In witness whereof I herewith set my hand and official seal.

[Handwritten Signature] NOTARY PUBLIC
 Expires

When recorded mail to:

Roadrunner Prospectors Club
P. O. Box 56804
Phoenix, AZ 85079

MAINTENANCE FEE PAYMENT IN LIEU OF ASSESSMENT WORK FOR THE UPCOMING
ASSESSMENT YEAR BEGINNING SEPTEMBER 1, 2011.

Seq. #	AMC #	Claim Name	County	Cnty Record Data	Township	Range	Section
80	364340	Mary Francis	Yavapai	3824744 4236 718	13N	1E	29
81	329318	Mercer's Place	Yavapai	2777 216, 3288 700	11N	1W	4
82	76951	Merciful Heavens #2	Yavapai	1329 344	12N/11N	1W/1W	33/4
83	95203	Gold Palace VI	Yavapai	1256 462	12N	1W	19
84	329389	No Luck	Yavapai	2780 914	12N	1W	23
85	314304	Oro De Valenzuela	Yavapai	3436 378	11N	1E	14
86	313473	Patriot 1	Yavapai	2347 704	11N	1W	4
87	313474	Patriot 2	Yavapai	2347 706	11N	1W	3, 4
88	313475	Patriot 3	Yavapai	2347 708	11N	1W	3
89	313476	Patriot 4	Yavapai	2347 710	11N	1W	3
90	313477	Patriot 5	Yavapai	2347 712	11N	1W	3
91	130489	Protecto 2	Yavapai	1381 826	12N	1W	33
92	366268	Renee's Best Chance	Yavapai	4281 507	13N	3W	32
93	191670	Roadrunner #1	Yavapai	1514 754	12.5N	1W	25
94	191671	Roadrunner #2	Yavapai	1514 756	12.5N	1W	25
95	366269	Rough Road	Yavapai	4281 503	11.5N	1E	30
96	313839	RR-Humbug #1	Yavapai	2352 463	8N	1E	31
97	313840	RR-Humbug #2	Yavapai	2352 460	8N	1E	31
98	314631	RR-Humbug #3	Yavapai	2360 845	8N	1E	29, 30
99	371803	Saddle Tramps	Yavapai	4390 622	13N	3W	29
100	74734	Sharon Lee #1	Yavapai	0912 397	11N	1E	35, 36
101	74735	Sharon Lee #2	Yavapai	0912 398	11N	1E	35
102	74736	Sharon Lee #3	Yavapai	0912 399	10N	1E	2
103	74737	Sharon Lee #4	Yavapai	0912 400	10N	1E	1, 2
104	366270	Stuck Duck	Yavapai	4281 506	13N	3W	32
105	366271	Tegan's Bank	Yavapai	4281 504	11.5N	1E	30
106	196365	Turkey Buzzard #1	Yavapai	1529 712	11N	3E	30
107	258456	Turkey Buzzard #2	Yavapai	1838 872	11N	3E	30
108	258457	Turkey Buzzard #3	Yavapai	1838 874	11N	3E	30
109	258458	Turkey Buzzard #4	Yavapai	1838 876	11N	3E	30
110	258455	Turkey Buzzard Ext.	Yavapai	1838 870	11N	3E	30
111	170911	Wednesday Hope #1	Yavapai	1467 691	10N	2E	31
112	11413	Wednesday Hope #4	Yavapai	1015 726, 1799 330	9.5N/10N	2E/2E	20/32
113	371350	Wilgers Wish	Yavapai	4372 442	13N	3W	32
114	89420	Wolf #1	Yavapai	0961 673, 90203541	11.5N	1E	31
115	89421	Wolf #2	Yavapai	0961 674, 2207 41	11.5N	1E	31
116	89422	Wolf #3	Yavapai	0961 675, 2207 41	11.5N	1E	31
117	89423	Wolf #4	Yavapai	0961 676, 2207 41	11.5N/11N	1E/1E	31/6
118	300332	Wolf #5	Yavapai	2208 526	11.5N	1E	31
119	300333	Wolf #6	Yavapai	2208 524	11N	1E	5, 6


40
The name and address of the owner of the Claims for which this is prepared is:

Roadrunners Prospectors Club Inc.
P. O. Box 56804
Phoenix, AZ 85079

Signature: [Signature] (agent)

Date: 7/29/2011

page 3 of 3



This instrument was acknowledged before me this 19 day of July, 2011, by JACK EMERSON in witness whereof, I herewith set my hand and official seal.

[Signature] NOTARY PUBLIC Expires

United States Department of the Interior
 Bureau of Land Management
 LANDS/RECREATION & PLANNING
 ONE N CENTRAL AVE
 PHOENIX, AZ 85004-2203
 Phone: 602-417-9200

Receipt

No:

2392257

Transaction #: 2467331	
Date of Transaction: 07/29/2011	
CUSTOMER:	
ROADRUNNER PROSPECTORS CLUB INC BOX 56804 PHOENIX, AZ 85079 US	

LINE #	QTY	DESCRIPTION	REMARKS	UNIT PRICE	TOTAL
1	1.00	LOCATABLE MINERALS / MINING CLAIMS-NOT NEW-UNADJUD, ONE AUTH NO. ONLY / MINING CLAIM MONEY RECEIVED CASES: AMC326754/\$26320.00	MAINT 2012/188	- n/a -	26320.00
TOTAL:					\$26,320.00

PAYMENT INFORMATION			
1	AMOUNT:	26320.00	POSTMARKED: N/A
	TYPE:	CHECK	RECEIVED: 07/29/2011
	CHECK NO:	7453	
	NAME:	ROADRUNNER PROSPECTORS CLUB INC BOX 56804 PHOENIX AZ 85079 US	

REMARKS

This receipt was generated by the automated BLM Collections and Billing System and is a paper representation of a portion of the official electronic record contained therein.

AMC 68526
 350993
 358468
 368659
 371707

MAINTENANCE FEE PAYMENT

Claimant Name: AZ ASSO. MINING DISTRICT
 Address: P.O. Box 955
 City: CONGRESS State: AZ Zip: 85332
 Telephone: 928-427-6344
 E-mail address: N/A
 Signature: Raymond Primmer

BLM
 Date
 Stamp

2011 JUN 16 A 7:35
 PHOENIX, ARIZONA

RECEIVED
 BLM AZ STATE OFFICE

Check here if this is a change of address.

LINE NO.	AMC NUMBER	CLAIM/SITE NAME	COUNTY RECORDER DATA (if available)	TWP	RNG	SEC
1	68546	Spanish Gold #5		8N	4W	7
2	68547	" " #6		8N	4W	7
3	68548	" " #7		8N	4W	7
4	68549	" " #8		8N	4W	7
5	350993	REC # 2		9N	4W	8
6	350994	" #3		10N	5W	35
7	350995	" #4		10N	5W	35
8	368659	DRY CREEK		9N	4W	6
9	368660	FORGET ME NOT		9N	4W	6
10 *	68550	Blue Bell		9N	5W	1

Should Read 68550 PB
 List additional claims on Form MCF114.

Bureau of Land Management
 Arizona State Office
 www.blm.gov/az/

No. of Claims: 19 x \$140 = 2660.00
 Check No: _____ Init. SPD
 Receipt No.: 231041616
 For BLM Use Only

Form: MCF112
 Revised July 2009

This form is available from the Arizona Department of Mines and Mineral Resources and may be reproduced.

ENTERED INTO COMPUTER

JUN 21 2011

PB

SUPPLEMENTAL ATTACHMENT

AZ ASSO. Mining District

May be used with the following forms for listing additional mining claims:

Check One.

- Affidavit of Performance of Annual Work
- Maintenance Fee Payment
- Notice of Intent to Hold Mining Claims
- Notice of Non-Liability for Labor and Materials Furnished

BLM
Date
Stamp

2011 JUN 16 A 7:35
PHOENIX, ARIZONA

RECEIVED
BLM AZ STATE OFFICE

LINE NO.	AMC NUMBER	CLAIM/SITE NAME	COUNTY RECORDER DATA (if available)	TWP	RNG	SEC
11	68583	Gold Gulch		9N	5W	12
12	68584	Gold Rod EXT.		9N	4W	7
13	68556	Blue Bucket		9N	4W	7
14	68577	Gold Striker		9N	4W	7
15	68578	Mountain Top		9N	4W	8
16	68579	Golden Glow		9N	4W	8
17	358468	Diagonal Lode		9N	4W	6
18	68552	Apex		9N	5W	1
19	371707	Big Bend		9N	4W	34+35

Form MCF114
Revised June 2005


This form is available from the Arizona Department of Mines & Mineral Resources and may be reproduced.



Weaver Mining
 PO Box 955
 Congress, AZ 85332-0955

PHOENIX AZ 850

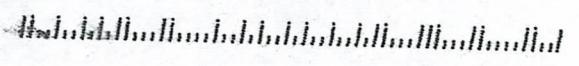
14 JUN 2011 PM 11 L



RECEIVED
 BLM AZ STATE OFFICE
 2011 JUN 15 P 2:07
 PHOENIX, ARIZONA

BUREAU OF LAND MANAGEMENT
 # ONE NORTH CENTRAL AVE.
 Suite #800
 Phoenix, AZ, 85004-4427

850044427



United States Department of the Interior

Bureau of Land Management
 LANDS/RECREATION & PLANNING
 ONE N CENTRAL AVE
 PHOENIX, AZ 85004 -2203
 Phone: 602-417-9200

Receipt

No: 2364166

Transaction #: 2438857	ENTERED INTO COMPUTER
Date of Transaction: 06/16/2011	
CUSTOMER:	JUN 21 2011 <i>FB</i>
AZ ASSO MINING DISTRICT PO BOX 955 CONGRESS, AZ 85332-0955 US	

LINE #	QTY	DESCRIPTION	REMARKS	UNIT PRICE	TOTAL
1	1.00	LOCATABLE MINERALS / MINING CLAIMS-NOT NEW-UNADJUD, ONE AUTH NO. ONLY / MINING CLAIM MONEY RECEIVED CASES: AMC68546/\$2660.00	MAINT-19	- n/a -	2660.00
TOTAL:					\$2,660.00

PAYMENT INFORMATION					
1	AMOUNT:	2660.00	POSTMARKED:	06/14/2011	
	TYPE:	CHECK	RECEIVED:	06/16/2011	
	CHECK NO:	1835			
	NAME:	AZ ASSN DIST PO BOX 955 CONGRESS AZ 85332-0955 US			

REMARKS

This receipt was generated by the automated BLM Collections and Billing System and is a paper representation of a portion of the official electronic record contained therein.

AMC 396275
331146
68526

MAINTENANCE FEE PAYMENT

Claimant: Carole J. Nickelson

Address: 4510 W. Acoma Dr. _____

City: Glendale _____

State: AZ

Zip: 85306

Telephone: 602 357 4675

Email add: cgnosis@cox.net

Signature: *Carole J. Nickelson*

Check here if this is a change of address.

BLM
Date
Stamp

PHOENIX, ARIZONA

2010 AUG 26 P 1:22

RECEIVED
BLM AZ STATE OFFICE

LINE NO.	AMC NUMBER	CLAIM/SITE NAME	COUNTY RECORDER DATA (If available)	TWP	RNG	SEC
1	396275	HOME STAKE	B4652-P395	10N	6W	15
2	396276	MOUNTAIN VIEW #1	B4652-P396	10N	6W	15&22
3	396277	MOUNTAIN VIEW #2	B4652-P397	10N	6W	15&22
4	396278	MOUNTAIN VIEW #3	B4652-P398	10N	6W	15&22
5	396279	MOUNTAIN VIEW #4	B4652-P399	10N	6W	15&22

list additional claims on Form MCF114.
Bureau of Land Management
Arizona State Office
www.blm.gov/az/

No. of Claims:	5	\$ 700.00
Check No:	C.C.	
Receipt No.:	221257	
For BLM Use Only	CAD	

Form: MCF112
Revised July 2009

This form is available from the Arizona Department of Mines and Mineral Resources and may be reproduced.

ENTERED INTO COMPUTER
SEP 15 2010

MAINTENANCE FEE PAYMENT

Claimant Name: Lion Canyon LLC

Address: 4510 W. Acoma Dr. _____

City: Glendale _____

State: AZ

Zip 86308

Telephone: 602 357 4676

E-mail address: lioncanyon@cox.net

Signature: [Handwritten Signature] **MANAGING MEMBER**

BLM
Date
Stamp

PHOENIX, ARIZONA

2010 AUG 26 P 1:22

RECEIVED
BLM AZ STATE OFFICE

Check here if this is a change of address.

LINE NO.	AMC NUMBER	CLAIM/SITE NAME	COUNTY RECORDER DATA (If available)	TWP	RNG	SEC
1	68553	Golden Rod (A)	181-100	9N	4W	6
2	68555	Black Hawk	196-581	9N	4W	6
3	68585	Charlene	155-318	9N	4W	6
4	68571	Dowdy	181-99	9N	4W	6
5	68572	Dowdy Extension	203-104	9N	4W	6
6	68530	Four Hundred	150-182	9N	4W	6
7	68576	Four Hundred #2	150-243	9N	4W	6
8	68526	Rock House Extension	150-242	9N	4W	6
9	68527	Wild Horse Extension	150-241	9N	4W	6
10	68529	Old Wild Horse	145-224	9N	4W	6

List additional claims on Form MCF114.
Bureau of Land Management
Arizona State Office
www.blm.gov/az/

No. of Claims:	11	\$1540.00
Check No.:	C.C.	
Receipt No.:	2201757	
For BLM Use Only	[Handwritten Signature]	

Form: MCF112
Revised July 2009

This form is available from the Arizona Department of Mines and Mineral Resources and may be reproduced.

AMC NUMBER	CLAIM/SITE NAME	COUNTY RECORDER DATA	SEC	TWP	RNG
331146	Lucky Roxie	134-455	6	9N	4W

RECEIVED
 BLM ARIZONA STATE OFFICE
 PHOENIX, ARIZONA
 2010 AUG 26 P 1:22

40 CFR 3833.0-5(e) (August 30, 1994) requires that the names and current addresses of all owners shall be identified on all instruments to be recorded or filed.

Name: CATZ Address: _____

City: _____ State: _____ Zip: _____ Change of address

Name: LION CANYON LLC Address: 4510 W. ACONA DR.

City: GLENDALE State: AZ Zip: 85306 Change of address

Name: _____ Address: _____

City: _____ State: _____ Zip: _____ Change of address

Name: _____ Address: _____

City: _____ State: _____ Zip: _____ Change of address

Name: _____ Address: _____

City: _____ State: _____ Zip: _____ Change of address

PRIVACY ACT STATEMENT - This information is being collected pursuant to 30 U.S.C. 28, 43 CFR 3833.2, and ARS 27-208 in compliance with the laws of the USDI, Bureau of Land Management, and the State of Arizona. The purpose of this collection is to facilitate processing of claims or applications. This form is covered by Privacy Act Notice #INTERIOR/LLM-32 and is subject to the routine uses stated in that notice. Privacy Act Notice #INTERIOR/LLM-32 is available at the BLM Arizona State Office. This form may be locally reproduced.

FORM APPROVED OMB NO. 1004-0114
Expires: December 31, 2006

AZ-3850-2
(July 2004)

**United States Department of the Interior
Bureau of Land Management
LANDS/RECREATION & PLANNING
ONE N CENTRAL AVE
PHOENIX, AZ 85004 -2203
Phone:**

Receipt

No: 2201757

Transaction #: 2271688		ENTERED INTO COMPUTER
Date of Transaction: 08/26/2010		
CUSTOMER:	CAROLE NICKELSON 4510 W ACOMA DR GLENDALE, AZ 85306-4508 US	SEP 15 2010

LINE #	QTY	DESCRIPTION	REMARKS	UNIT PRICE	TOTAL
1	1.00	LOCATABLE MINERALS / MINING CLAIMS-NOT NEW-UNADJUD, ONE AUTH NO. ONLY / MINING CLAIM MONEY RECEIVED CASES: AMC396275/\$2240.00	MAINT FEE PYMNT (16) 2011	- n/a -	2240.00
TOTAL:					\$2,240.00

PAYMENT INFORMATION			
NOTE: Items will appear on credit card statement as "Bureau of Land Mgmt CO".			
1	AMOUNT:	2240.00	POSTMARKED: N/A
	TYPE:	CREDIT CARD	RECEIVED: 08/26/2010
	NAME:	NICKELSON, CAROLE 4510 W ACOMA DR GLENDALE AZ 85306-4508 US	
	CARD NO:	XXXXXXXXXXXX1639	AUTH CODE: 135909
	NAME ON CARD:	CAROLE L NICKELSON	
	EXPIRES:	11/2012	
	SIGNATURE:		

REMARKS

This receipt was generated by the automated BLM Collections and Billing System and is a paper representation of a portion of the official electronic record contained therein.

Receipt 219583

SEP 01 2010

11413
38911
48976
62606
64830
68526
74734
76950
82212
89414
92803
95198
96051
102389
112605
126534
129334
130488
142355
170911
157621
174224
191670
196365
235841
236096
244561
247112
251042
254410
258455

291104
355930
362558
374274
374726
395761
395912
292017
292924
259812
371350
371802
368415
366267
364688
326311
326772
326754
333426
300332
308433
313473
313836
314304
314626
316493
321061
327930
328593
328689
329013

329388
329318
329800
331232
338207
339964
328302
350275
350903
356380
356553
358378
358379
357837
364340

When recorded mail to:
 Roadrunner Prospectors Club
 P. O. Box 56804
 Phoenix, AZ 85079

MAINTENANCE FEE PAYMENT IN LIEU OF ASSESSMENT WORK FOR THE UPCOMING
 ASSESSMENT YEAR BEGINNING SEPTEMBER 1, 2010

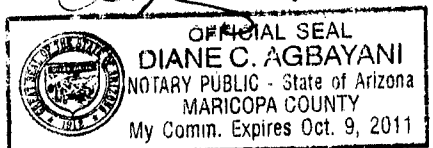
Seq. #	AMC #	Claim Name	County	Cnty Record Data	Township	Range	Section
1	395914	Bill Sees Treasure	Maricopa	2010 0427789	7N	4W	5
2	326311	Carrie #1	Maricopa	93 0174157	7N	3W	31
3	326312	Carrie #2	Maricopa	93 0174158	7N	3W	31
4	326313	Carrie #3	Maricopa	93 0174160	7N	3W	30
5	326314	Carrie #4	Maricopa	93 0174159	7N	3W	30
6	291104	Cas #2	Maricopa	92 0366284	7N	3W	29
7	328698	Cass No. 4	Maricopa	93 0885578	7N	3W	29
8	328699	Cass No. 5	Maricopa	93 0885577	7N	3W	29
9	328700	Cass No. 6	Maricopa	93 0885576	7N	3W	29
10	328701	Cass No. 7	Maricopa	93 0885575	7N	3W	29
11	328702	Cass No. 8	Maricopa	93 0885574	7N	3W	29
12	374275	Charles' Dream	Maricopa	2006 1491112	7N	3W	20
13	326322	Double R	Maricopa	93 0174149	6N	4W	12
14	350275	Gold Bug	Maricopa	98 0535738	6N	6W	26
15	350276	Gold Master	Maricopa	98 0535739	6N	6W	26
16	329800	Gypsy Moth 1	Maricopa	94 0218517	7N	3W	21
17	329801	Gypsy Moth 2	Maricopa	94 0218518	7N	3W	21
18	326323	Jake #1	Maricopa	93 0174147	7N	3W	29
19	326324	Jake #2	Maricopa	93 0174146	7N	3W	29
20	326325	Jake #3	Maricopa	93 0174145	7N	3W	29
21	333426	La Siesta #1	Maricopa	95 0185054	7N	3W	30
22	333427	La Siesta #3	Maricopa	95 0185055	7N	3W	30
23	350277	Lobo	Maricopa	98 0535740	6N	6W	26
24	374274	Lori's Place	Maricopa	2006 1491113	7N	3W	20
25	350278	Mine Lab	Maricopa	98 0535741	6N	6W	26
26	308433	Ocotillo #1	Maricopa	90 0506459	7N	3W	17, 20
27	308434	Ocotillo #2	Maricopa	90 0506460	7N	3W	17, 18
28	326326	Ocotillo #3	Maricopa	93 0174155	7N	3W	17, 18, 20
29	326319	Pat	Maricopa	93 0174152	7N	3W	31
30	326315	Pennyeight #1	Maricopa	93 0174148	7N	3W	29

The name and address of the owner of the Claims for which this is prepared is:

Roadrunners Prospectors Club Inc.
 P. O. Box 56804
 Phoenix, AZ 85079

PHOENIX, ARIZONA

[Handwritten Signature]



Signature: *[Handwritten Signature]* (agent)

Date: *8/20/2010*

2010 AUG 20 4 45 I
 RECEIVED
 BLM AZ STATE OFFICE

NO. OF CLAIMS 186
 AMOUNT \$26,040.00
 RECEIPT NO. 2195837
 INIT. ECG

When recorded mail to:
 Roadrunner Prospect Club
 P. O. Box 56804
 Phoenix, AZ 85079

MAINTENANCE FEE PAYMENT IN LIEU OF ASSESSMENT WORK FOR THE UPCOMING
 ASSESSMENT YEAR BEGINNING SEPTEMBER 1, 2010.

Seq. #	AMC #	Claim Name	County	Cnty Record Data	Township	Range	Section
31	326316	Pennyweight #2	Maricopa	93 0174156	7N	3W	29
32	326327	Pilgrim #1	Maricopa	93 0174153	7N	3W	31
33	126406	Randy B	Maricopa	15049 221	7N	3W	30
34	326772	Range Bull # 1	Maricopa	93 0362063	7N	3W	21
35	331233	Red Basin #1	Maricopa	94 0383049	6N	6W	26
36	327930	Red Bird # 7	Maricopa	93 0897433	7N	3W	17
37	327931	Red Bird # 8	Maricopa	93 0897432	7N	3W	20
38	328302	Red Bird # 9	Maricopa	93 0897431	7N	3W	17
39	328303	Red Bird #10	Maricopa	93 0819961	7N	3W	17
40	395912	Reeves Rendezvous	Maricopa	2010 0427788	7N	4W	5
41	374726	Roslyn's Roost	Maricopa	2006 1445012	7N	3W	17
42	329020	RR #1	Maricopa	94 0021782	6N	4W	1
43	329021	RR #2	Maricopa	94 0021783	6N	4W	1
44	329022	RR #3	Maricopa	94 0021784	6N	4W	1
45	329023	RR #4	Maricopa	94 0021785	6N	4W	1
46	339964	RR #5	Maricopa	96 0488373	6N	4W	1
47	339965	RR #6	Maricopa	96 0488374	6N	4W	1
48	364688	RR #7	Maricopa	2005 0477984	6N	4W	1
49	364689	RR #8	Maricopa	2005 0477985	6N	4W	1
50	247112	Sando	Maricopa	85 0559653	7N	3W	28
51	338207	Seven Grand	Maricopa	98 0139764	7N	4W	25
52	350279	Webster Mine	Maricopa	98 0535742	6N	6W	26
53	350280	Whistler	Maricopa	98 0535743	6N	6W	26
54	350281	Wickenburg	Maricopa	98 0535744	6N	6W	26

The name and address of the owner of the Claims for
 which this is prepared is:

Roadrunners Prospectors Club Inc.
 P. O. Box 56804
 Phoenix, AZ 85079

Signature:

[Handwritten Signature]

Date:

8/20/10

PHOENIX, ARIZONA

2010 AUG 20 A 9:51

RECEIVED
 BLM AZ STATE OFFICE

[Handwritten Signature]



When recorded mail to:
 Roadrunner Prospector Club
 P. O. Box 56804
 Phoenix, AZ 85079

MAINTENANCE FEE PAYMENT IN LIEU OF ASSESSMENT WORK FOR THE UPCOMING
 ASSESSMENT YEAR BEGINNING SEPTEMBER 1, 2010.

Seq. #	AMC #	Claim Name	County	Cnty Record Data	Township	Range	Section
1	68531	Thomason	Yavapai	0121 511	9N	4W	7
2	251044	Faith #3	Yavapai	1812 836	9N	5W	13
3	251047	Lords Blessing	Yavapai	1803 415	9N	5W	13
4	358379	Aquarius Ext. West #1	Yavapai	3633817 4076 797	10N	2E	18
5	358380	Aquarius Ext. West #2	Yavapai	3633818 4076 798	10N	2E	18
6	358381	Aquarius Ext. West #3	Yavapai	3633819 4076 799	10N	2E	18
7	358382	Aquarius Ext. West #4	Yavapai	3633820 4076 800	10N	2E	18
8	48976	Aquarius #1	Yavapai	0801 192	10N	2E	7
9	62606	Aquarius #2	Yavapai	1001 437	10N	2E	7
10	48977	Aquarius #3	Yavapai	0801 194	10N	2E	7
11	316493	Aquarius Extension	Yavapai	2402 767	10N	2E	7, 18
12	356553	Au Sum 1	Yavapai	4511 771	10N	2E	18
13	329388	Bad Luck	Yavapai	2780 912	10N	2E	28,29,32,33
14	82213	Bean Bag #1	Yavapai	0965 338	12N	1W	14, 23
15	89414	Bean Bag #2	Yavapai	1249 413	12N	1W	28
16	235841	Betty #4	Yavapai	1713 778	12N	1W	28
17	235842	Betty #5	Yavapai	1713 780	12N	1W	14
18	174224	Big Rock #1	Yavapai	1469 76	12N	1W	14
19	174225	Big Rock #2	Yavapai	1469 78	12N	1W	10, 11
20	329394	Bonny	Yavapai	2780 924	12N	1W	10
21	395761	Bumble Bee King	Yavapai	4651 956	12N	1W	30
22	328605	Burro #1	Yavapai	2742 987	9N	2E	5
23	328606	Burro #2	Yavapai	2742 985	12N	1W	33
24	64836	Catclaw	Yavapai	0912 239	11N	1W	4
25	328703	Ceedee #1	Yavapai	2742 985	9N	4W	6
26	328593	Ceedee #2	Yavapai	2746 703	8N	1W	5
27	328594	Ceedee #3	Yavapai	2742 961	8N	1W	5
28	328595	Ceedee #4	Yavapai	2742 963	8N	1W	5
29	328704	Ceedee #5	Yavapai	2742 965	8N	1W	5
30	328597	Ceedee #7	Yavapai	2746 705	8N	1W	5
31	328598	Ceedee #8	Yavapai	2742 969	8N	1W	4
32	329392	Clinton	Yavapai	2742 971	8N	1W	4
33	329393	Clyde	Yavapai	2780 920	12N/12N	1W/2W	30/25
34	366267	Cobi's Gold	Yavapai	2780 922	12N/12N	1W/2W	30/25
35	350910	Devils Nest AU 12	Yavapai	4281 505	11.5N	1E	19
36	350907	Devils Nest AU 9	Yavapai	3620 62	9N	4W	6
37	142358	Donkey Mine #4	Yavapai	3620 60	9N	4W	6
38	356382	Ducbill #1	Yavapai	1422 292	12N	1W	33
39	356383	Ducbill #2	Yavapai	27429 1402 63	12N	1W	17
			Yavapai	27430 1402 65	12N	1W	17

The name and address of the owner of the Claims for which this is prepared is:

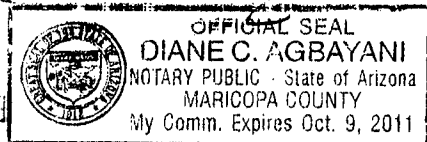
Roadrunners Prospectors Club Inc.
 P. O. Box 56804
 Phoenix, AZ 85079

PHOENIX, ARIZONA

Signature: *[Handwritten Signature]* (agent)

Date: 8/20/2010

RECEIVED
 BLMAZ STATE OFFICE



When recorded mail to:
 Roadrunner Prospector **■■■■**
 P. O. Box 56804
 Phoenix, AZ 85079

MAINTENANCE FEE PAYMENT IN LIEU OF ASSESSMENT WORK FOR THE UPCOMING
 ASSESSMENT YEAR BEGINNING SEPTEMBER 1, 2010.

Seq. #	AMC #	Claim Name	County	Cnty Record Data	Township	Range	Section
40	236096	Gary's Place #1A	Yavapai	1714 193	12N	1W	14
41	328705	Genes Dream	Yavapai	2746 707	9.5N	2E	20, 21
42	244561	Gold Dust #2	Yavapai	1781 510	11N	3E	30
43	95198	Gold Palace I	Yavapai	1256 447	12N	1W	19
44	95199	Gold Palace II	Yavapai	1256 450	12N	1W	19
45	95200	Gold Palace III	Yavapai	1256 453	12N	1W	19
46	95201	Gold Palace IV	Yavapai	1256 456	12N	1W	19
47	95202	Gold Palace V	Yavapai	1256 459	12N	1W	19
48	95205	Gold Palace VIII	Yavapai	1256 468	12N	1W	30
49	329390	Good Luck	Yavapai	2780 916	12N	1W	23, 24
50	92803	Goodwin #1	Yavapai	1058 779	12N	1W	28, 33
51	329391	Great Luck	Yavapai	2780 918	12N	1W	24
52	371802	Happy Times	Yavapai	4390 621	13N	3W	29, 32
53	358378	Hidden Treasure	Yavapai	3633816 4076 796	12N/12N	1W/2W	30,31/25,36
54	254412	Hinny	Yavapai	1807 656	11N	1E	34
55	362558	Holly Marie	Yavapai	3769442 4190 312	9.5N	2E	20, 21
56	368415	Jacks Hideaway	Yavapai	4308 863	13N	3W	29
57	254410	Jackass	Yavapai	1807 660	11N	1E	34, 35
58	112605	Janet Lynn No. Two (2)	Yavapai	1331 560	10N	1E	12, 13
59	96051	JDR #1	Yavapai	1267 825	12.5N	2W	21
60	96052	JDR #2	Yavapai	1267 827	12.5N	2W	21
61	96053	JDR #3	Yavapai	1267 829	12.5N/13N	2W/2W	21/33
62	254411	Jenny	Yavapai	1807 658	11N	1E	34
63	357837	Karen Lynn	Yavapai	4039 542	9N	4W	6
64	350905	King Duck II	Yavapai	4247 552	10N/9N	4W/4W	31/6
65	112605	Laura Kay No. One (1)	Yavapai	1331 563	10N	1E	12, 13
66	355930	Leave No Holes #1	Yavapai	3989 69	9N	5W	12
67	355931	Leave No Holes #2	Yavapai	3989 70	9N	5W	12
68	355932	Leave No Holes #3	Yavapai	3989 71	9N	5W	13
69	355933	Leave No Holes #4	Yavapai	3989 72	9N	5W	13
70	321061	Lefty #2	Yavapai	2479 560	8N	1E	30
71	350906	Little Terry	Yavapai	4247 551	9N	4W	6
72	95204	Gold Palace VII	Yavapai	1256 465	12N	1W	19
73	126538	Mandala 10	Yavapai	1371 343	10N	2E	31
74	129334	Mandala 12	Yavapai	1376 706	10N	2E	30
75	157621	Mandala 14	Yavapai	1437 981	10N	2E	30
76	102389	Mandala 2 & 3	Yavapai	1293 289	10N	2E	30
77	126535	Mandala 7	Yavapai	1437 985	10N	2E	30
78	126536	Mandala 8	Yavapai	1371 339	10N	2E	30
79	126537	Mandala 9	Yavapai	1371 341	10N	2E	30

The name and address of the owner of the Claims for which this is prepared is:


Roadrunners Prospectors Club Inc.
 P. O. Box 56804
 Phoenix, AZ 85079

PHOENIX ARIZONA
 2010 AUG 20 A 9:50

Signature: *[Handwritten Signature]* (agent)

Date: *8/20/2010*

RECEIVED
 PLMAZ STATE OFFICE



When recorded mail to:
 Roadrunner Prospector Club
 P. O. Box 56804
 Phoenix, AZ 85079

MAINTENANCE FEE PAYMENT IN LIEU OF ASSESSMENT WORK FOR THE UPCOMING
 ASSESSMENT YEAR BEGINNING SEPTEMBER 1, 2010.

Seq. #	AMC #	Claim Name	County	Cnty Record Data	Township	Range	Section
80	364340	Mary Francis	Yavapai	3824744 4236 718	13N	1E	29
81	329318	Mercer's Place	Yavapai	2777 216, 3288 700	11N	1W	4
82	76951	Merciful Heavens #2	Yavapai	1329 344	12N/11N	1W/1W	33/4
83	95203	Gold Palace VI	Yavapai	1256 462	12N	1W	19
84	329389	No Luck	Yavapai	2780 914	12N	1W	23
85	314304	Oro De Valenzuela	Yavapai	3436 378	11N	1E	14
86	313473	Patriot 1	Yavapai	2347 704	11N	1W	4
87	313474	Patriot 2	Yavapai	2347 706	11N	1W	3, 4
88	313475	Patriot 3	Yavapai	2347 708	11N	1W	3
89	313476	Patriot 4	Yavapai	2347 710	11N	1W	3
90	313477	Patriot 5	Yavapai	2347 712	11N	1W	3
91	130489	Protecto 2	Yavapai	1381 826	12N	1W	33
92	366268	Renee's Best Chance	Yavapai	4281 507	13N	3W	32
93	191670	Roadrunner #1	Yavapai	1514 754	12.5N	1W	25
94	191671	Roadrunner #2	Yavapai	1514 756	12.5N	1W	25
95	366269	Rough Road	Yavapai	4281 503	11.5N	1E	30
96	313839	RR-Humbug #1	Yavapai	2352 463	8N	1E	31
97	313840	RR-Humbug #2	Yavapai	2352 460	8N	1E	31
98	314631	RR-Humbug #3	Yavapai	2360 845	8N	1E	29, 30
99	371803	Saddle Tramps	Yavapai	4390 622	13N	3W	29
100	74734	Sharon Lee #1	Yavapai	0912 397	11N	1E	35, 36
101	74735	Sharon Lee #2	Yavapai	0912 398	11N	1E	35
102	74736	Sharon Lee #3	Yavapai	0912 399	10N	1E	2
103	74737	Sharon Lee #4	Yavapai	0912 400	10N	1E	1, 2
104	366270	Stuck Duck	Yavapai	4281 506	13N	3W	32
105	366271	Tegan's Bank	Yavapai	4281 504	11.5N	1E	30
106	196365	Turkey Buzzard #1	Yavapai	1529 712	11N	3E	30
107	258456	Turkey Buzzard #2	Yavapai	1838 872	11N	3E	30
108	258457	Turkey Buzzard #3	Yavapai	1838 874	11N	3E	30
109	258458	Turkey Buzzard #4	Yavapai	1838 876	11N	3E	30
110	258455	Turkey Buzzard Ext.	Yavapai	1838 870	11N	3E	30
111	170911	Wednesday Hope #1	Yavapai	1467 691	10N	2E	31
112	11413	Wednesday Hope #4	Yavapai	1015 726, 1799 330	9.5N/10N	2E/2E	20/32
113	371350	Wilgers Wish	Yavapai	4372 442	13N	3W	32
114	89420	Wolf #1	Yavapai	0961 673, 90203541	11.5N	1E	31
115	89421	Wolf #2	Yavapai	0961 674, 2207 41	11.5N	1E	31
116	89422	Wolf #3	Yavapai	0961 675, 2207 41	11.5N	1E	31
117	89423	Wolf #4	Yavapai	0961 676, 2207 41	11.5N/11N	1E/1E	31/6
118	300332	Wolf #5	Yavapai	2208 526	11.5N	1E	31
119	300333	Wolf #6	Yavapai	2208 524	11N	1E	5, 6

The name and address of the owner of the Claims for which this is prepared is:

Roadrunners Prospectors Club Inc.
 P. O. Box 56804
 Phoenix, AZ 85079

Signature: *[Handwritten Signature]* (agent)

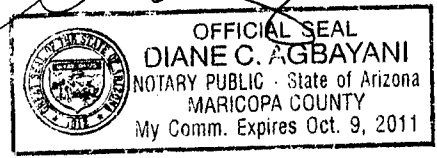
Date: *[Handwritten Date]*

PHOENIX, ARIZONA

2010 AUG 20 9 50 A

RECEIVED
 BLMAZ STATE OFFICE

[Handwritten Signature]



When recorded mail to:
 Roadrunner Prospect Club
 P. O. Box 56804
 Phoenix, AZ 85079

MAINTENANCE FEE PAYMENT IN LIEU OF ASSESSMENT WORK FOR THE UPCOMING
 ASSESSMENT YEAR BEGINNING SEPTEMBER 1, 2010

Seq. #	AMC #	Claim Name	County	Cnty Record Data	Township	Range	Section
1	326754	Keystone #1	Pinal	1922 836	5S	15E	4
2	326764	Keystone #11	Pinal	1922 856	5S	15E	4
3	326765	Keystone #12	Pinal	1922 858	5S	15E	4
4	326757	Keystone #4	Pinal	1922 842	5S	15E	4
5	326758	Keystone #5	Pinal	1922 844	5S	15E	4
6	326760	Keystone #7	Pinal	1922 848	5S	15E	4
7	326761	Keystone #8	Pinal	1922 850	5S	15E	4
8	326762	Keystone #9	Pinal	1922 852	5S	15E	4

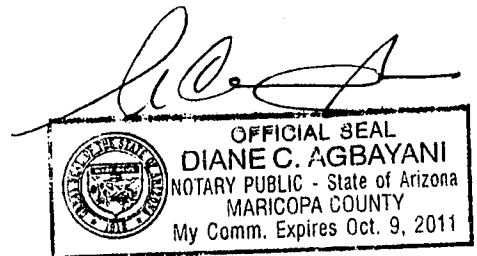
RECEIVED
 DLM AZ STATE OFFICE
 2010 AUG 20 A 9:49
 PHOENIX, ARIZONA

The name and address of the owner of the Claims for
 which this is prepared is:

Roadrunners Prospectors Club Inc.
 P. O. Box 56804
 Phoenix, AZ 85079

Signature: *[Handwritten Signature]* (agent)

Date: *8/20/2010*



When recorded mail to:
Roadrunner Prospector Club
P. O. Box 56804
Phoenix, AZ 85079

MAINTENANCE FEE PAYMENT IN LIEU OF ASSESSMENT WORK FOR THE UPCOMING
ASSESSMENT YEAR BEGINNING SEPTEMBER 1, 2010.

Seq. #	AMC #	Claim Name	County	Cnty Record Data	Township	Range	Section
1	292017	C6 Placer	La Paz	88 6719	4N	20W	23
2	292924	CD7 Placer	La Paz	88 6943	4N	20W	14, 15, 23
3	259813	D6 Placer	La Paz	86 4195	4N	20W	26
4	38911	Diablo Placer	La Paz	1089 958	4N	20W	23,24,25,26
5	259814	Eastside Placer	La Paz	86 4196	4N	20W	23

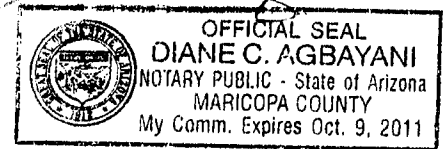
RECEIVED
BLM AZ STATE OFFICE
2010 AUG 20 A 9:49
PHOENIX, ARIZONA

The name and address of the owner of the Claims for
which this is prepared is:

Roadrunners Prospectors Club Inc.
P. O. Box 56804
Phoenix, AZ 85079

Signature: *J. L. [unclear]* (agent)

Date: 8/20/2010



**United States Department of the Interior
Bureau of Land Management**

LANDS/RECREATION & PLANNING

ONE N CENTRAL AVE

PHOENIX, AZ 85004 -2203

Phone:

Receipt

No:

2195837

Transaction #: 2265674	
Date of Transaction: 08/20/2010	
CUSTOMER:	ROADRUNNER PROSPECTORS CLUB INC PO BOX 56804 PHOENIX, AZ 85079-6804 US

LINE #	QTY	DESCRIPTION	REMARKS	UNIT PRICE	TOTAL
1	1.00	LOCATABLE MINERALS / MINING CLAIMS- NOT NEW-UNADJUD, ONE AUTH NO. ONLY / MINING CLAIM MONEY RECEIVED CASES: AMC395914/\$26040.00	2011 MAINT (186)	- n/a -	26040.00
TOTAL:					\$26,040.00

PAYMENT INFORMATION			
1	AMOUNT:	26040.00	POSTMARKED: N/A
	TYPE:	CHECK	RECEIVED: 08/20/2010
	CHECK NO:	7201	
	NAME:	ROADRUNNER PROSPECTORS CLUB INC PO BOX 56804 PHOENIX AZ 85079-6804 US	

REMARKS

This receipt was generated by the automated BLM Collections and Billing System and is a paper representation of a portion of the official electronic record contained therein.

AMC 68526

350993

368659

~~65~~

358468

371707

MAINTENANCE FEE PAYMENT

Claimant Name: Az Asso Mining Dist

Address: Box 955

City: Congress State: AZ Zip: 85332

Telephone: 928-427-6344

E-mail address: N/A

Signature: Les London

Check here if this is a change of address.

BLM Date Stamp	2010 AUG 25 A 10: 16	RECEIVED
	PHOENIX, ARIZONA	BLM AZ STATE OFFICE

LINE NO.	AMC NUMBER	CLAIM/SITE NAME	COUNTY RECORDER DATA (if available)	TWP	RNG	SEC
1	68546	Spanish Gold #5		8N	4W	7
2	68547	" " #6		"	"	7
3	68548	" " #7		"	"	7
4	68549	" " #8		"	"	7
5	350993	Rec #2		9N	4W	8
6	350994	" #3		10N	5W	35
7	350995	" #4		10N	5W	35
8	368659	DRY Creek		9N	4W	6
9	368660	forget Me Not		9N	4W	6
10	38550	Blue Bell		9N	5W	1

List additional claims on Form MCF114.

Bureau of Land Management
Arizona State Office
www.az.blm.gov

No. of Claims:	<u>20</u>	x \$125 =	<u>2800.</u>
Check No:	<u>CC</u>	Init.	<u>SC</u>
Receipt No.:	<u>2206339</u>		
For BLM Use Only			

Form: MCF112
Revised July 2005

This form is available from the Arizona Department of Mines and Mineral Resources and may be reproduced.

SUPPLEMENTAL ATTACHMENT
for AZ ASSO. Mining Dist

May be used with the following forms for listing additional mining claims:

Check One.

- Affidavit of Performance of Annual Work
- Maintenance Fee Payment
- Notice of Intent to Hold Mining Claims
- Notice of Non-Liability for Labor and Materials Furnished

RECEIVED
BLM AZ STATE OFFICE
2010 AUG 25 A 10:18
PHOENIX, ARIZONA
BLM
Date
Stamp

68553

LINE NO.	AMC NUMBER	CLAIM/SITE NAME	COUNTY RECORDER DATA (If available)	TWP	RNG	SEC
11	68583	Gold Gulch		9N	5W	12
12	68584	Gold Rod EXT		9N	4W	7
13	68554	Golden Rod		9N	4W	7
14	68556	Blue Bucket		9N	4W	7
15	68577	Gold Strike		9N	4W	7
16	68578	Mountain Top		9N	4W	8
17	68579	Golden Glow		9N	4W	8
18	358468	DIAGONAL Lode		9N	4W	6
19	68552	Apex		9N	5W	1
20	371707	Big Bend		9N	4W	34-35

ENTERED INTO COMPUTER
SEP 14 2010

Form MCF114
Revised June 2005

This form is available from the Arizona Department of Mines & Mineral Resources and may be reproduced.

United States Department of the Interior
 Bureau of Land Management
 LANDS/RECREATION & PLANNING
 ONE N CENTRAL AVE
 PHOENIX, AZ 85004 -2203
 Phone:

Receipt

No: 2206339

Transaction #: 2276342		ENTERED INTO COMPUTER
Date of Transaction: 08/31/2010		
CUSTOMER:		
LES BENDER PO BOX 955 CONGRESS, AZ 85332-0955 US	SEP ¹⁴ 18 2010	

LINE #	QTY	DESCRIPTION	REMARKS	UNIT PRICE	TOTAL
1	1.00	LOCATABLE MINERALS / MINING CLAIMS-NOT NEW-UNADJUD, ONE AUTH NO. ONLY / MINING CLAIM MONEY RECEIVED CASES: AMC68546/\$2800.00	MAINT (20) 2011	- n/a -	2800.00
TOTAL:					\$2,800.00

PAYMENT INFORMATION			
NOTE: Items will appear on credit card statement as "Bureau of Land Mgmt CO".			
1	AMOUNT:	2800.00	POSTMARKED: N/A
	TYPE:	CREDIT CARD	RECEIVED: 08/31/2010
	NAME:	BENDER, LES PO BOX 955 CONGRESS AZ 85332-0955 US	
	CARD NO:	XXXXXXXXXXXX1292	AUTH CODE: 03108R
	NAME ON CARD:	LES BENDER	
	EXPIRES:	07/2013	
	SIGNATURE:		

REMARKS

This receipt was generated by the automated BLM Collections and Billing System and is a paper representation of a portion of the official electronic record contained therein.

Amc 68553 paid by receipt # 2201757 Carol Nickelson
 Refunded receipt 2206339 Les Bender - Received last #140 for 68553

AMC 68526
AMC 251042

MAINTENANCE FEE PAYMENT

Mining Claim Maintenance Fee Payment of \$¹⁴⁰~~100~~ per claim or site is due on or before September 1, 20~~08~~⁰⁹, in lieu of assessment work for the upcoming assessment year beginning September 1 of the year noted above.

BUREAU OF LAND MANAGEMENT
ARIZONA STATE OFFICE
222 NORTH CENTRAL AVENUE
PHOENIX, AZ 85004
602-417-9200
www.az.blm.gov

FOR BLM USE ONLY	
NO. OF CLAIMS: <u>3</u>	X \$100 = \$ <u>420</u>
RECEIPT NO: _____	CHECK NO: <u>7583</u>
INIT: <u>AMC</u>	# <u>1493398</u>

BLM SERIAL NUMBERS NAME OF CLAIMS/SITES

COUNTY
BOOK/DOCKET & PAGE OR
FEE NUMBER

- ✓ 1. AMC 68531 THOMASON
- ✓ 2. AMC 251044 FAITH III
- ✓ 3. AMC 251047 LORDS BLESSING
- 4. AMC _____
- 5. AMC _____
- 6. AMC _____
- 7. AMC _____
- 8. AMC _____
- 9. AMC _____
- 10. AMC _____

FEE # 3039937
FEE # 3289758
FEE # 3289758

List additional claims on the reverse side of this form.

CHECK HERE IF THIS IS A CHANGE OF ADDRESS

CLAIMANT'S NAME: ALLEN KNAUER

ADDRESS: 410 SAGEBRUSH TRAIL

CITY: WICKENBURG STATE: AZ ZIP: 85390

PHONE: 602-292-7054

Signature: Allen Knauer 8-21-09

To record with the County, one claimant or an agent must sign.

PHOENIX, ARIZONA

2009 AUG 25 A 8:01

RECEIVED
BLM AZ STATE OFFICE

BLM DATE STAMP

ENTERED
SEP 14 2009
299

United States Department of the Interior
 Bureau of Land Management
 BUSINESS & SUPPORT SVCS DIV
 ONE N CENTRAL AVE SUITE 800
 PHOENIX, AZ 85004 -4427
 Phone: (602) 417-9200

Receipt

No: 1993398

Transaction #: 2057668	
Date of Transaction: 09/01/2009	
CUSTOMER:	ALLEN KNAUER 410 SAGEBRUSH TRL WICKENBURG, AZ 85390-2010 US

LINE #	QTY	DESCRIPTION	REMARKS	UNIT PRICE	TOTAL
1	1.00	LOCATABLE MINERALS / MINING CLAIMS-NOT NEW-UNADJUD, ONE AUTH NO. ONLY / MINING CLAIM MONEY RECEIVED CASES: AMC68531/\$420.00	MAINT 2010/3	- n/a -	420.00
TOTAL:					\$420.00

PAYMENT INFORMATION					
1	AMOUNT:	420.00	POSTMARKED:	08/21/2009	
	TYPE:	CHECK	RECEIVED:	08/25/2009	
	CHECK NO:	1582			
	NAME:	GOLDEN EAGLE HYDRAULICS 980 W WICKENBURG WAY WICKENBURG AZ 85390-2010 US			

REMARKS

This receipt was generated by the automated BLM Collections and Billing System and is a paper representation of a portion of the official electronic record contained therein.

AMC 84486-
60025-
60858
33685
335422
68526
350993
368659
371707
358468
331146
87686
29140
112738

ARIZONA ASSOCIATION OF MINING DISTRICTS
FAX TRANSMISSION SHEET

Sent to: BLM
ATTENTION: FINA SUZY
At Fax Number: 602-417-9556
Telephone Number: _____

Sent By: Les Bender
ARIZONA ASSOCIATION of MINING DISTRICTS:
WEAVER MINING DISTRICT, Est. 1863

928
From Fax Number: (520)-427-3820
928
Telephone Number: (520)-427-6344

Address: 2200 N. Highway 89 P.O.Box 955, Congress, Arizona 85332

Message: Please accept 7 Pages Main. See
CALL me BACK @ 928-427-6336 for
Credit Card Payment.
Thanks Les

Time Sent 9:30 Date Sent 8-4-09

WEAVER MINING DISTRICT
Established 1863
2200 Hwy 89, P.O.Box 955
Congress, Az., 85332

ARIZONA ASSOCIATION
of
MINING DISTRICTS

928
Telephone (520) 427-6344
Fax: (520) 427-3820
928



MAINTENANCE FEE PAYMENT

Claimant Name: Don Jacobs & West Sedco, Inc.

Address: P.O. Box 447

City: CONGRESS State: AZ Zip: 85332

Telephone: 928-427-3844

E-mail address: _____

Signature: [Signature]

Check here if this is a change of address.

RECEIVED
PLM AZ STATE OFFICE
2009 AUG - 6 P 2:
PHOENIX, ARIZONA
BLM
Date
Stamp

LINE NO.	AMC NUMBER	CLAIM SITE NAME	COUNTY RECORDER DATA (if available)	TRM	FRG	SEC
1	84552	MAG-# 121	Book-158-Pg.-472	9-N	6-W	12
2	84561	MAG-# 136	" " " -487	9-N	6-W	12
3	84564	MAG-# 139	" " " -490	9-N	6-W	13
4	84565	MAG-# 146	" " " -491	9-N	5-W	18
5	84573	MAG-# 148	" " " -499	9-N	5-W	18
6	84574	MAG-# 149	" " " -500	9-N	5-W	18
7						
8						
9						
10						

84486

List additional claims on Form MCF114.

Bureau of Land Management
Arizona State Office
www.az.blm.gov

No. of Claims: 6 x \$140 = 840.
 Check No: CC Init. SC
 Receipt No.: 1973192
 For BLM Use Only

Form: MCF112
Revised July 2005

This form is available from the Arizona Department of Mines and Mineral Resources and may be reproduced.

MAINTENANCE FEE PAYMENT

Claimant Name: Don Jacobs, Agent
 Address: Box 447
 City: CONGRESS State: AZ Zip: 85332
 Telephone: 928-427-3844
 E-mail address: _____
 Signature: [Signature]

BLM
Date
Stamp

Check here if this is a change of address.

Claim Name	BLM Listed Claimant (as of 8/20/04)	AMC Number
Black Metal	Goldconda Resources, Inc.	60025
Copper King	Goldconda Resources, Inc.	60026
Gold Reserve	Goldconda Resources, Inc.	60027
Green Linnet	Goldconda Resources, Inc.	60028
Montreal	Goldconda Resources, Inc.	60029
Niwot	Goldconda Resources, Inc.	60030
Oro Fino	Goldconda Resources, Inc.	60031
Monitor	Goldconda Resources, Inc.	60032
Monitor Extension	Goldconda Resources, Inc.	60033
Monitor No. 1	Goldconda Resources, Inc.	60034
Monitor No. 3	Goldconda Resources, Inc.	60035
Monitor No. 4	Goldconda Resources, Inc.	60036
Monitor No. 5	Goldconda Resources, Inc.	60037
Monitor No. 6	Goldconda Resources, Inc.	60038
Monitor No. 7	Goldconda Resources, Inc.	60039
King Fraction	Goldconda Resources, Inc.	60858
W.S. Marle #2	West Sedco, Inc.	331685
W.S. Marle #3	West Sedco, Inc.	331686
W.S. Marle #4	West Sedco, Inc.	331687
W.S. Marle #8	West Sedco, Inc.	331688
W.S. Marle #1	West Sedco, Inc.	335422
W.S. Marle #9	West Sedco, Inc.	335423

RECEIVED OFFICE
 BLM AZ STATE OFFICE
 P 2:42
 PIDEKIT, ARIZONA
 2008 AUG - 0

All claims located within Sections 5, 6, 8 and 31, Townships 22 and 23 North, Range 17 West, Gila and Salt River Base and Meridian, Mohave County, Arizona.

List additional claims on Form MCF114.

No. of Claims: 22 x \$125 = 3,080.
 Check No: CC Init. SC
 Receipt No.: 1973192
 For BLM Use Only

Bureau of Land Management
 Arizona State Office
www.az.blm.gov

Form: MCF112
 Revised July 2005

This form is available from the Arizona Department of Mines and Mineral Resources and may be reproduced.

MAINTENANCE FEE PAYMENT

Claimant Name: AZ ASSO. MINING DIST.
 Address: Box 955
 City: Congress State: AZ Zip: 85332
 Telephone: 928-427-6344
 E-mail address: N/A
 Signature: [Handwritten Signature]

RECEIVED
 BLM AZ STATE OFFICE
 PHOENIX, ARIZONA
 2009 AUG -6 P 2 42
 BLM Date Stamp

Check here if this is a change of address.

LINE NO.	AMC NUMBER	CLAIM/SITE NAME	COUNTY RECORDER DATA (if available)	TWP	RNG	SEC.
1	68546	Spanish Gold #5		8N	4W	7
2	68547	" " #6		"	"	7
3	68548	" " #7		"	"	7
4	68549	" " #8		"	"	7
5	350993	Rec #2		9N	4W	8
6	350994	" #3		10N	5W	35
7	350995	" #4		"	"	35
8	368659	DRY CREEK		9N	4W	6
9	368660	forget Me Not		9N	4W	6
10	38550	Blue Bell		9N	5W	1

List additional claims on Form MCF114.

Bureau of Land Management
 Arizona State Office
www.az.blm.gov

No. of Claims: 20 x \$125 = 2800.
 Check No: CC Init. SC
 Receipt No.: 1973192
 For BLM Use Only

Form: MCF112
 Revised July 2005

This form is available from the Arizona Department of Mines and Mineral Resources and may be reproduced.

SUPPLEMENTAL ATTACHMENT

May be used with the following forms for listing additional mining claims:

Check One.

- Affidavit of Performance of Annual Work
- Maintenance Fee Payment
- Notice of Intent to Hold Mining Claims
- Notice of Non-Liability for Labor and Materials Furnished

RECEIVED
 PHOENIX, ARIZONA
 2009 AUG - 6 P 2:42
 CLIMAZ STATE OFFICE
 BLM
 Date
 Stamp

LINE NO.	AMC NUMBER	CLAIM/SITE NAME	COUNTY RECORDER DATA (if available)	TWP	RNG	SEC
✓ 11	68583	Gold Galch		9N	5W	12
✓ # 12	68584	Gold Rod Ext		9N	4W	7
✓ # 13	68554	Golden Rod		9N	4W	7
✓ # 14	68556	Blue Bucket		9N	4W	7
✓ # 15	68577	Gold Strike		9N	4W	7
✓ 16	68578	Mountain Top		9N	4W	8
✓ 17	68579	Golden Glow		9N	4W	8
✓ 18	358468	DIAGONAL Lode		9N	4W	6
✓ # 19	68552	APEX		9N	5W	1
✓ L 20	371707	Big Bend		9N	4W	34+35

Form MCF114
Revised June 2005

This form is available from the Arizona Department of Mines & Mineral Resources and may be reproduced.

MAINTENANCE FEE PAYMENT

Claimant Name: LION CANYON LLC
 Address: 4510 W. ACOMA
 City: Glendale State: AZ Zip: 85306
 Telephone: 928-427-6336
 E-mail address: N/A
 Signature: [Signature] (AGENT)

Check here if this is a change of address.

BLM
Date
Stamp

RECEIVED
BLM AZ STATE OFFICE
PHOENIX, ARIZONA
2009 AUG - 6

LINE NO.	AMC NUMBER	CLAIM/SITE NAME	COUNTY RECORDER DATA (if available)	TWP	RNG	SEC
✓ 1	68553	Golden Rod "A"	181-100	9N	5W	7
✓ 2	68555	BLACK HAWK	196-561	9N	5W	1
✓ 3	68585	CHARLENE	155-316	9N	4W	6
✓ 4	68571	Dowdy	181-99	9N	4W	6
✓ 5	68572	Dowdy EXT	203-104	9N	4W	6
✓ 6	68530	four Hundred	150-182	9N	4W	6
✓ 7	68576	four Hundred*2	150-243	9N	4W	6
✓ 8	68526	Rock House EXT	150-242	9N	4W	6
✓ 9	68529	Old Wild Horse	145-224	9N	4W	6
✓ 10	68527	Wild Horse EXT	150-241	9N	4W	6
✓ 11	331146	Lucky Roxie	134-455	9N	4W	5+6

List additional claims on Form MCF114.

Bureau of Land Management
 Arizona State Office
www.az.blm.gov

146

No. of Claims: 11 x \$125 = 1,540.
 Check No: CC Init. SC
 Receipt No.: 1973192
 For BLM Use Only

Form: MCF112
 Revised July 2005

This form is available from the Arizona Department of Mines and Mineral Resources and may be reproduced.

MAINTENANCE FEE PAYMENT

Claimant Name: Les Bender
 Address: Box 608
 City: Congress State: AZ Zip: 85332
 Telephone: 928-427-6336
 E-mail address: N/A
 Signature: [Signature]

Check here if this is a change of address.

RECEIVED
 BLM
 Date
 Stamp
 2009 AUG - 6 P 2: 42
 PHOENIX, ARIZONA
 BLM AZ STATE OFFICE

LINE NO.	AMC NUMBER	CLAIM/SITE NAME	COUNTY RECORDER DATA (If available)	TWP	RNG	SEC
✓ 1	335055	ALTO				
✓ 2	335056	ALTO #1				
✓ 3	58363	Butte Silver				
✓ 4	335413	Au Vu				
✓ 5	386692	Bumble Bee #1		10N	6W	23
✓ 6	386693	Bumble Bee #2		10N	6W	23
7						
8						
9						
10						

List additional claims on Form MCF114.

Bureau of Land Management
 Arizona State Office
www.az.blm.gov

No. of Claims: 6 x \$140 = 840
 Check No: CC Init. SC
 Receipt No.: 1973192
 For BLM Use Only

Form: MCF112
 Revised July 2005

This form is available from the Arizona Department of Mines and Mineral Resources and may be reproduced.

MAINTENANCE FEE PAYMENT

Claimant Name: DAN JACOB'S Per West Sedco, Inc.

Address: P.O. Box 447

City: CONGRESS State: AZ Zip: 85332

Telephone: 928-427-3844

E-mail address: _____

Signature: *Dan Jacob*

Check here if this is a change of address.

RECEIVED
BLM AZ STATE OFFICE
2009 AUG -6 P 2:11
PHOENIX, ARIZONA
BLM
Date
Stamp

LINE NO.	CLAIMS NUMBER	CLAIMS NAME	COUNTY RECORDER DATE Available	TWP	RNG	SEC
1	87690	Roadside	237-Pg. 879	22N	18W	13
2	87691	Roadside #1	237-Pg. -895	22N	18W	13
3	29140	Roadside-#2	487-Pg.-778	22N	18W	13
4	112738	Roadside-#3	662-Pg.-856	22N	17W	12/13
5						
6						
7						
8						
9						
10						

List additional claims on Form MCF114.

No. of Claims: 4 x \$125 = 560.
 Check No: CC Init. SC
 Receipt No.: 1973192
 For BLM Use Only

Bureau of Land Management
 Arizona State Office
www.az.blm.gov

Form: MCF112
 Revised July 2005

This form is available from the Arizona Department of Mines and Mineral Resources and may be reproduced.


United States Department of the Interior
Bureau of Land Management
 BUSINESS & SUPPORT SVCS DIV
 ONE N CENTRAL AVE SUITE 800
 PHOENIX, AZ 85004 -4427
 Phone: (602) 417-9200

Receipt

No: 1973192

Transaction #: 2037102	
Date of Transaction: 08/07/2009	
CUSTOMER:	DANIEL C JACOBS PO BOX 447 CONGRESS, AZ 85332-0447 US

LINE #	QTY	DESCRIPTION	REMARKS	UNIT PRICE	TOTAL
1	1.00	LOCATABLE MINERALS / MINING CLAIMS-NOT NEW-UNADJUD, ONE AUTH NO. ONLY / MINING CLAIM MONEY RECEIVED CASES: AMC87690/\$9660.00	MAINT (69)	- n/a -	9660.00
TOTAL:					\$9,660.00

PAYMENT INFORMATION			
NOTE: Items will appear on credit card statement as "Bureau of Land Mgmt CO".			
1	AMOUNT:	9660.00	POSTMARKED: N/A
	TYPE:	CREDIT CARD	RECEIVED: 08/07/2009
	NAME:	JACOBS, DANIEL C PO BOX 447 CONGRESS AZ 85332-0447 US	
	CARD NO:	XXXXXXXXXXXX3175	AUTH CODE: 007402
	NAME ON CARD:	DANIEL C JACBOS	
	EXPIRES:	06/2014	
	SIGNATURE:		

REMARKS

This receipt was generated by the automated BLM Collections and Billing System and is a paper representation of a portion of the official electronic record contained therein.

Amc 68526

Amc 251042

MAINTENANCE FEE PAYMENT

Mining Claim Maintenance Fee Payment of \$¹²⁵~~100~~ per claim or site is due on or before September 1, 2008, in lieu of assessment work for the upcoming assessment year beginning September 1 of the year noted above.

BUREAU OF LAND MANAGEMENT
ARIZONA STATE OFFICE
222 NORTH CENTRAL AVENUE
PHOENIX, AZ 85004
602-417-9200
www.az.blm.gov

FOR BLM USE ONLY	
NO. OF CLAIMS: <u>3</u>	X \$100 = \$ <u>300.00</u>
RECEIPT NO: <u>830442</u>	CHECK NO: <u>1279</u>
INIT: <u>SLB</u>	

BLM SERIAL NUMBERS	NAME OF CLAIMS/SITES	COUNTY BOOK/DOCKET & PAGE OR FEE NUMBER
1. AMC <u>68531</u>	<u>THOMASON</u>	<u>FEE# 3039937</u>
2. AMC <u>251044</u>	<u>FAITH III</u>	<u>FEE# 3289758</u>
3. AMC <u>251047</u>	<u>LORDS BLESSING</u>	<u>FEE# 3289758</u>
4. AMC _____	_____	_____
5. AMC _____	_____	_____
6. AMC _____	_____	_____
7. AMC _____	_____	_____
8. AMC _____	_____	_____
9. AMC _____	_____	_____
10. AMC _____	_____	_____

List additional claims on the reverse side of this form.

CHECK HERE IF THIS IS A CHANGE OF ADDRESS

CLAIMANT'S NAME: ALLEN KNAUER

ADDRESS: 410 SAGEBRUSH TRAIL

CITY: WICKENBURG STATE: AZ ZIP: 85390

PHONE: 602-292-7054

Signature: Allen Knauer 8-24-08

To record with the County, one claimant or an agent must sign.

RECEIVED
BLM ARIZONA STATE OFFICE
2008 AUG 27 AM 11:37
BLM DATE STAMP

ENTERED INTO COMPUTER
SEP 16 '08

- 11. AMC _____
- 12. AMC _____
- 13. AMC _____
- 14. AMC _____
- 15. AMC _____
- 16. AMC _____
- 17. AMC _____
- 18. AMC _____
- 19. AMC _____
- 20. AMC _____

43 CFR 3833.0-5(e) (August 30, 1994) requires that the names of all of the owners and their current addresses shall be identified on all instruments required to be recorded or filed by the regulation, 43 CFR Subpart 3833.

NAME: _____ ADDRESS: _____
 CITY: _____ STATE: _____ ZIP: _____ IS THIS A NEW ADDRESS ..

NAME: _____ ADDRESS: _____
 CITY: _____ STATE: _____ ZIP: _____ IS THIS A NEW ADDRESS ..

NAME: _____ ADDRESS: _____
 CITY: _____ STATE: _____ ZIP: _____ IS THIS A NEW ADDRESS ..

NAME: _____ ADDRESS: _____
 CITY: _____ STATE: _____ ZIP: _____ IS THIS A NEW ADDRESS ..

<p>FOR BLM USE ONLY</p> <p>DATE ENTERED INTO COMPUTER: _____</p> <p>INITIALS: _____ VERIFIED: _____</p>

January 30, 2003

RECEIVED
 BLM STATE OFFICE
 2003 AUG 27 A 1:27
 TULSA, OKLAHOMA

United States Department of the Interior

Bureau of Land Management

BUSINESS & SUPPORT SVCS DIV

ONE N CENTRAL AVE SUITE 800

PHOENIX, AZ 85004 -4427

Phone: (602) 417-9200

Receipt

No:

1772721

Transaction #: 1830442	
Date of Transaction: 08/27/2008	
CUSTOMER:	ALLEN KNAUER 410 SAGEBRUSH TRAIL WICKENBURG, AZ 85390

LINE #	QTY	DESCRIPTION	REMARKS	UNIT PRICE	TOTAL
1	1.00	LOCATABLE MINERALS / MINING CLAIMS-NOT NEW-UNADJUD, ONE AUTH NO. ONLY / MINING CLAIM MONEY RECEIVED (455) CASES: AMC68531/\$375.00	MAINT 2009	- n/a -	375.00
TOTAL:					\$375.00

PAYMENT INFORMATION					
1	AMOUNT:	\$375.00	POSTMARKED:	8/25/08 0:00	
	TYPE:	CHECK	RECEIVED:	08/27/2008	
	CHECK NO:	1279			
	NAME:	GOLDEN EAGLE HYDRAULICS 890 W WICKENBURG WAY WICKENBURG AZ 85390			

REMARKS

This receipt was generated by the automated BLM Collections and Billing System and is a paper representation of a portion of the official electronic record contained therein.

AMC 58363
 AMC 335413
 AMC 386692

AMC 335055
AMC 68526
 AMC 350993
 AMC 368659
 AMC 358468
 AMC 371707
 AMC 331146

Page 1

MAINTENANCE FEE PAYMENT

Claimant Name: AZ Asso. Mining Dist.
 Address: Box 955
 City: Congress State: AZ Zip: 85332
 Telephone: 928-427-6344
 E-mail address: N/A
 Signature: [Signature]

BLM Date Stamp	2008 AUG 14 P 4: 00	RECEIVED BLM, AZ STATE OFFICE
----------------------	---------------------	----------------------------------

Check here if this is a change of address.

LINE NO.	AMC NUMBER	CLAIM/SITE NAME	COUNTY RECORDER DATA (if available)	TWP	RNG	SEC
1	68546	SPANISH GOLD #5		8N	4W	7
2	68547	" " #6		"	"	"
3	68548	" " #7		"	"	"
4	68549	" " #8		"	"	"
5	350993	Rec #2		9N	4W	8
6	350994	" #3		10N	5W	35
7	350995	" #4		10N	5W	35
8	368659	DRY CREEK		9N	4W	6
9	368660	FORGET ME NOT		9N	4W	6
10	68550	BLUE BELL		9N	5W	1

List additional claims on Form MCF114.

Bureau of Land Management
 Arizona State Office
www.az.blm.gov

No. of Claims: <u>10+10</u> x \$125 = <u>2500.⁰⁰</u>
Check No: <u>CC</u> Init. <u>EDG</u>
Receipt No.: <u>1761771</u>
For BLM Use Only

Form: MCF112
 Revised July 2005

This form is available from the Arizona Department of Mines and Mineral Resources and may be reproduced.

ENTERED IN COMPUTER
 RE 9/5/08

53
Page 2

SUPPLEMENTAL ATTACHMENT

May be used with the following forms for listing additional mining claims:

Check One.

- Affidavit of Performance of Annual Work
- Maintenance Fee Payment
- Notice of Intent to Hold Mining Claims
- Notice of Non-Liability for Labor and Materials Furnished

RECEIVED
 BLM, AZ STATE OFFICE
 PHOENIX, ARIZONA
 2008 AUG 14 P 4: 00
 BLM
 Date
 Stamp

LINE NO.	AMC NUMBER	CLAIM/SITE NAME	COUNTY RECORDER DATA (If available)	TWP	RNG	SEC
11	68583	Gold Gulch		9N	5W	12
12	68584	Gold Rod EXT		9N	4W	7
13	68554	Golden Rod		9N	4W	7
14	68556	Blue Bucket		9N	4W	7
15	68577	Gold Strike		9N	4W	7
16	68578	Mountain Top		9N	4W	8
17	68579	Golden Glow		9N	4W	8
18	358468	DIAGONAL Cobe		9N	4W	6
19	68552	Apex		9N	5W	1
20	371707	Big Bend		9N	4W	34+35

Form MCF114
Revised June 2005

Page 3

MAINTENANCE FEE PAYMENT

Claimant Name: LION CANYON LLC
 Address: 4510 W. ACOMA
 City: Glendale State: AZ Zip: 85306
 Telephone: 928-427-6336
 E-mail address: N/A
 Signature: [Signature] (Agent)

Check here if this is a change of address.

RECEIVED
 BLM, AZ STATE OFFICE
 PHOENIX, ARIZONA
 2008 AUG 14 P 4:00
 BLM
 Date
 Stamp

LINE NO.	AMOUNT NUMBER	CLAIM SITE NAME	COUNTY RECORDER DATA (Available)	TWP	RNG	SEC
1	68553	Golden Rod "A"	181-100	9N	5W	1
2	68555	BLACK HAWK	196-561	9N	5W	1
3	68585	CHARLENE	155-316	9N	4W	6
4	68571	Dowdy	181-99	9N	4W	6
5	68572	Dowdy EXT	203-104	9N	4W	6
6	68530	Four Hundred	150-182	9N	4W	6
7	68576	Four Hundred *2	150-243	9N	4W	6
8	68526	Rock House Ext	150-242	9N	4W	6
9	68527	Wild Horse Ext	150-241	9N	4W	6
10	68529	Old Wild Horse	145-224	9N	4W	6
11	331146	Lucky Roxie	134-455	9N	4W	6

List additional claims on Form MCF114.

Bureau of Land Management
 Arizona State Office
www.az.blm.gov

No. of Claims: 11 x \$125 = 1375.00
 Check No: CC Init. SDG
 Receipt No.: 1761771
 For BLM Use Only

Form: MCF112
 Revised July 2005

Page 4

MAINTENANCE FEE PAYMENT

Claimant Name: Les Bender
 Address: Box 608
 City: Congress State: AZ Zip: 85332
 Telephone: 928-427-6336
 E-mail address: N/A
 Signature: [Signature]

Check here if this is a change of address.

RECEIVED
 B.L.M. AZ STATE OFFICE
 2008 AUG 14 P 4: 00
 PHOENIX, ARIZONA
 BLM
 Date
 Stamp

LINE NO.	AMC NUMBER	CLAIM/SITE NAME	COUNTY RECORDER DATA (if available)	TWP	RNG	SEC
1	335055	ALTO				
2	335056	ALTO #1				
3	58363	Botte Silver				
4	335413	Au Vu				
5	386692	Bumble Bee # 1		10N	6W	23
6	386693	Bumble Bee # 2		10N	6W	23
7						
8						
9						
10						

List additional claims on Form MCF114.

Bureau of Land Management
 Arizona State Office
www.az.blm.gov

No. of Claims: 6 x \$125 = 750.00
 Check No: CC Init. EBG
 Receipt No.: 1761771
 For BLM Use Only

Form: MCF112
 Revised July 2005

This form is available from the Arizona Department of Mines and Mineral Resources and may be reproduced.

ARIZONA ASSOCIATION OF MINING DISTRICTS
FAX TRANSMISSION SHEET

Sent to: BLM - 4 Pages Plus Cover Sheet

ATTENTION: ERIC

At Fax Number: 602-417-9314

Telephone Number: _____

Sent By: Les Bender

ARIZONA ASSOCIATION of MINING DISTRICTS:
WEAVER MINING DISTRICT, Est. 1863

From Fax Number: (928) - 427-3820

Telephone Number: (928) - 427-6344

Address: 2200 N. Highway 89, P.O.Box 955, Congress, Arizona 85332

PHOENIX, ARIZONA

2008 AUG 14 P 4: 00

RECEIVED
B.L.M. AZ STATE OFFICE

Message: ERIC - I AM SENDING 4 PAGES
OF CLAIMS (TOTAL 37 CLAIMS) TO
PAY THE MAINTENANCE FEE - CALL ME
TO GET CREDIT CARD # @ 928-427-6336

Time Sent 9:30 Am.

Date Sent Aug 13 2008

WEAVER MINING DISTRICT
Established 1863
2200 Hwy 89, P.O.Box 955
Congress, Az., 85332

ARIZONA ASSOCIATION
of
MINING DISTRICTS

Telephone (928) 427-6344
Fax: (928) 427-3820

TOTAL 37 PAGES
\$ 4625.00

United States Department of the Interior
Bureau of Land Management
 BUSINESS & SUPPORT SVCS DIV
 ONE N CENTRAL AVE SUITE 800
 PHOENIX, AZ 85004 -4427
 Phone: (602) 417-9200

Receipt

No: 1761771

Transaction #: 1819305	
Date of Transaction: 08/14/2008	
CUSTOMER:	BENDER LES WEAVER MINING DI BOX 955 CONGRESS, AZ 85332

37

LINE #	QTY	DESCRIPTION	REMARKS	UNIT PRICE	TOTAL
1	1.00	LOCATABLE MINERALS / MINING CLAIMS-NOT NEW-UNADJUD, ONE AUTH NO. ONLY / MINING CLAIM MONEY RECEIVED (455) CASES: AMC68546/\$4625.00	2009 MAINT (37)	- n/a -	4625.00
TOTAL:					\$4,625.00

PAYMENT INFORMATION			
NOTE: Items will appear on credit card statement as "Bureau of Land Mgmt CO".			
1	AMOUNT:	\$4,625.00	POSTMARKED: N/A
	TYPE:	CREDIT CARD	RECEIVED: 08/14/2008
	NAME:	WEAVER MINING DI LES, BENDER BOX 955 CONGRESS AZ 85332	
	CARD NO:	XXXXXXXXXXXX7330	AUTH CODE: 07664A
	NAME ON CARD:	LES O BENDER JR	
	EXPIRES:	10/31/2010	
	SIGNATURE:		

MC 68526
251042

MAINTENANCE FEE PAYMENT

Mining Claim Maintenance Fee Payment of \$¹²⁵~~100~~ per claim or site is due on or before September 1, 2007 in lieu of assessment work for the upcoming assessment year beginning September 1 of the year noted above.

BUREAU OF LAND MANAGEMENT
ARIZONA STATE OFFICE
222 NORTH CENTRAL AVENUE
PHOENIX, AZ 85004
602-417-9200
www.az.blm.gov

FOR BLM USE ONLY	
NO. OF CLAIMS: <u>3</u>	X \$100 = \$ <u>375.00</u>
RECEIPT NO: <u>SP/ES</u>	CHECK NO: <u>1136</u>
INIT: <u>SP</u>	

BLM SERIAL NUMBERS	NAME OF CLAIMS/SITES	COUNTY BOOK/DOCKET & PAGE OR FEE NUMBER
--------------------	----------------------	---

- | | | | |
|--------|----------------------|-----------------------|---------------------|
| 68526 | 1. AMC <u>68531</u> | <u>THOMASON</u> | <u>FEE# 3039937</u> |
| 251042 | 2. AMC <u>251044</u> | <u>FAITH III</u> | <u>FEE# 3289758</u> |
| 11 | 3. AMC <u>251047</u> | <u>LORDS BLESSING</u> | <u>FEE# 3289759</u> |
| | 4. AMC _____ | _____ | _____ |
| | 5. AMC _____ | _____ | _____ |
| | 6. AMC _____ | _____ | _____ |
| | 7. AMC _____ | _____ | _____ |
| | 8. AMC _____ | _____ | _____ |
| | 9. AMC _____ | _____ | _____ |
| | 10. AMC _____ | _____ | _____ |

List additional claims on the reverse side of this form.

CHECK HERE IF THIS IS A CHANGE OF ADDRESS

CLAIMANT'S NAME: ALLEN KNAUER
 ADDRESS: 410 SAGEBRUSH TRAIL
 CITY: WICKENBURG STATE: AZ ZIP: 85390
 PHONE: 602-292-7054

Signature: Allen Knauer 8-24-07

To record with the County, one claimant or an agent must sign.

RECEIVED
 B.L.M. AZ STATE OFFICE
 2007 AUG 27 A 10 08
 PHOENIX, ARIZONA
 BLM STATE STAMP

- 11. AMC _____
- 12. AMC _____
- 13. AMC _____
- 14. AMC _____
- 15. AMC _____
- 16. AMC _____
- 17. AMC _____
- 18. AMC _____
- 19. AMC _____
- 20. AMC _____

43 CFR 3833.0-5(e) (August 30, 1994) requires that the names of all of the owners and their current addresses shall be identified on all instruments required to be recorded or filed by the regulation, 43 CFR Subpart 3833.

NAME: _____ ADDRESS: _____
 CITY: _____ STATE: _____ ZIP: _____ IS THIS A NEW ADDRESS ..

NAME: _____ ADDRESS: _____
 CITY: _____ STATE: _____ ZIP: _____ IS THIS A NEW ADDRESS ..

NAME: _____ ADDRESS: _____
 CITY: _____ STATE: _____ ZIP: _____ IS THIS A NEW ADDRESS ..

NAME: _____ ADDRESS: _____
 CITY: _____ STATE: _____ ZIP: _____ IS THIS A NEW ADDRESS ..

FOR BLM USE ONLY	
DATE ENTERED INTO COMPUTER: _____	
INITIALS: _____	VERIFIED: _____

United States Department of the Interior

Bureau of Land Management
 BUSINESS & SUPPORT SVCS DIV
 ONE N CENTRAL AVE SUITE 800
 PHOENIX, AZ 85004 -4427
 Phone: (602) 417-9200

Receipt

No: 1553432

Transaction #: 1604987	
Date of Transaction: 08/27/2007	
CUSTOMER:	ALLEN KNAUER 410 SAGEBRUSH TRAIL WICKENBURG,AZ 85390

LINE #	QTY	DESCRIPTION	REMARKS	UNIT PRICE	TOTAL
1	1.00	LOCATABLE MINERALS / MINING CLAIMS-NOT NEW-UNADJUD,ONE AUTH NO. ONLY / MINING CLAIM MONEY RECEIVED (455) CASES: AMC68531/\$375.00	MAINT 2008 (2)	- n/a -	375.00
TOTAL:					\$375.00

PAYMENT INFORMATION					
1	AMOUNT:	\$375.00	POSTMARKED:	8/24/07 0:00	
	TYPE:	CHECK	RECEIVED:	08/27/2007	
	CHECK NO:	1136			
	NAME:	GOLDEN EAGLE HYDRAULICS/THE GLASS SHOP 980 W. WICKENBURG WAY WICKENBURG AZ 85390			

REMARKS

This receipt was generated by the automated BLM Collections and Billing System and is a paper representation of a portion of the official electronic record contained therein.

VKO Realty

Box 608

Congress Az 85332

AMC 331146

PAGE 1

THIS IS A CONFORMED COPY OF INSTRUMENT
RECORDED ON DATE 8/6/07 TIME 1:49
IN BOOK 4529 PAGE 333
ANA WAYMAN-TRUJILLO, RECORDER

[Signature] DEPUTY

AMC 368659
AMC 358468
AMC 68526

AMC 371707 AMC 350993

FEE
\$
\$5
\$2
\$1
\$

MAINTENANCE FEE PAYMENT

Claimant Name: LION CANYON LLC

Address: 4510 W. ACOMA

City: Glendale State: AZ Zip: 85306

Telephone: 928-427-6336

E-mail address: _____

Signature: *[Signature]* (Agent)

Check here if this is a change of address.

RECEIVED
BLM, AZ STATE OFFICE
2007 AUG - 8 A 9: 00
PHOENIX, ARIZONA
BLM Date Stamp

LINE NO.	AMC NUMBER	CLAIM/SITE NAME	COUNTY RECORDER DATA (if available)	TWP	RNG	SEC
1	68553	Golden Rod (A)	181-100	9N	5W	1
2	68555	BLACK HAWK	196-561	9N	5W	1
3	68585	CHARLENE	155-316	9N	4W	6
4	68571	Dowdy	181-99	9N	4W	6
5	68572	Dowdy EXT	203-104	9N	4W	6
6	68530	Four Hundred	150-182	9N	4W	6
7	68576	Four Hundred #2	150-243	9N	4W	6
8	68526	Rock House EXT	150-242	9N	4W	6
9	68527	Wild Horse EXT	150-241	9N	4W	6
10	68529	Old Wild Horse	145-224	9N	4W	6

List additional claims on Form MCF114.

Bureau of Land Management
Arizona State Office
www.az.blm.gov

No. of Claims: 10 x \$125 = 1,250
 Check No: 00 Init. YMC
 Receipt No.: 1539202
 For BLM Use Only

Form: MCF112
Revised July 2005


This form is available from the Arizona Department of Mines and Mineral Resources and may be reproduced.

22 8/11/07

Az Asso. Mining
 Box 955
 Congress, AZ 85332

THIS IS A CONFORMED COPY OF INSTRUMENT
 RECORDED ON DATE 8/6/07 TIME 1:49
 IN BOOK 4529 PAGE 330
 ANA WAYMAN-TRUJILLO, RECORDER

DEPUTY



MAINTENANCE FEE PAYMENT

Claimant Name: DAN JACOBS (AAMD)
 Address: Box 955
 City: Congress State: AZ Zip: 85332
 Telephone: 928-427-6344
 E-mail address: _____
 Signature: [Signature] (Agent)

Check here if this is a change of address.

BLM Date Stamp
 PHOENIX, ARIZONA
 2007 AUG - 8 A 9:00
 RECEIVED
 BLM, AZ STATE OFFICE

LINE NO.	AMC NUMBER	CLAIM/SITE NAME	COUNTY RECORDER DATA (if available)	TWP	RNG	SEC
1	68546	SPANISH Gold #5		8N	4W	7
2	68547	" " #6		"	"	"
3	68548	" " #7		"	"	"
4	68549	" " #8		"	"	"
5	350993	Rec #2		9N	4W	8
6	350994	" #3		10N	5W	35
7	350995	" #4		10N	5W	35
8	368659	Dry Creek	B 4326-P-754	9N	4W	6
9	368660	Forget Me Not	" P 753	9N	4W	6
10	68550	Blue Bell		9N	5W	1

List additional claims on Form MCF114.

Bureau of Land Management
 Arizona State Office
www.az.blm.gov

No. of Claims: 10 x \$125 = 1,250
 Check No: CC Init. AMC
 Receipt No.: 1539202
 For BLM Use Only

Form: MCF112
 Revised July 2005

This form is available from the Arizona Department of Mines and Mineral Resources and may be reproduced.

AA.M.D.
Box 955
Congress, AZ 85332

THIS IS A CONFORMED COPY OF INSTRUMENT
RECORDED ON DATE 8/6/07 TIME 1:49
IN BOOK 529 PAGE 235
ANA WAYMAN-TRUJILLO, RECORDER
DEPUTY

FEE
\$0
\$0
\$0
\$0
\$0

MAINTENANCE FEE PAYMENT

Claimant Name: Az Asso. Mining
Address: Box 955
City: Congress State: AZ Zip: 85332
Telephone: 928-427-6344
E-mail address:
Signature: [Signature] (Agent)

Check here if this is a change of address.

RECEIVED
BLM, AZ STATE OFFICE
2007 AUG - 8 A 9:00
PHOENIX, ARIZONA
BLM
Date
Stamp

LINE NO.	AMC NUMBER	CLAIM/SITE NAME	COUNTY RECORDER DATA (If available)	TWP	RNG	SEC
1	68583	Gold Gutch		9N	5W	12
2	68584	Gold Red EXT		9N	4W	7
3	68554	Golden Rod		9N	4W	7
4	68556	Blue Bucket		9N	4W	7
5	68577	Gold Strike		9N	4W	7
6	68578	Mountain top		9N	4W	8
7	68579	Golden Glow		9N	4W	8
8	358468	DIAGONAL Lode		9N	4W	6
9	68552	APEX		9N	5W	1
10	371707	Big Bend		9N	4W	34-38

Multiple Payments

List additional claims on Form MCF114.

Bureau of Land Management
Arizona State Office
www.az.blm.gov

No. of Claims: 10 x \$125 = 1,250
Check No: CC Init. [Signature]
Receipt No.: 1539302
For BLM Use Only

Form: MCF112
Revised July 2005

This form is available from the Arizona Department of Mines and Mineral Resources and may be reproduced.

* already paid by owners
of record w/ receipt #1341630
used that extra payment to meet
required maintenance fee payment
for 331146

AMC 366287

AMC 68526

UNITED STATES
DEPARTMENT OF THE INTERIOR
BUREAU OF LAND MANAGEMENT

CREDIT CARD PAYMENT
FOR MINING CLAIM MAINTENANCE FEE

NAME Regenia Rustin

ADDRESS P. O. Box 4031

CITY Laurel STATE MS ZIP 39441

PHONE # (601) 433-7507

THIS IS A CHANGE OF ADDRESS

AMC NUMBER

CLAIM/SITE NAME

366287

Golden Rod #2

68554

Golden Rod *Lead file # 68526*

DATE STAMP

COUNT 2 \$ 250 INITIALS TR

TELEPHONE SUBMISSION - ACCURACY OF THE ABOVE INFORMATION
IS THE RESPONSIBILITY OF THE CLAIMANT/OWNER

FOR OFFICIAL USE ONLY

DATE

INITIALS

VERIFIED

PHOENIX, ARIZONA

2006 AUG 23 A 10: 57

RECEIVED
B.L.M. AZ STATE OFFICE

1341680

Page 1
ANNUAL WORK

When Recorded Return Document to:

Ben Bender
Box 608
Congress, AZ 85332

THIS IS A CONFORMED COPY OF INSTRUMENT
RECORDED ON DATE 8/6/07 TIME 1:49
IN BOOK 4529 PAGE 334
ANA WAYMAN-TRUJILLO, RECORDER

Check here if this is a change of address.

Telephone: 928-427-6336

E-mail address: _____

DEPUTY

AMC 335055
AMC 335413
AMC 58363

19

AFFIDAVIT OF PERFORMANCE OF ANNUAL WORK

1. State of Arizona, County of YAVAPAI ss:
2. I (Name) Ben Bender
3. Reside at (Address) Sunset St.
P.O. Box 608
City Congress County YAVAPAI

RECEIVED
BLM
Date Stamp
PHOENIX, ARIZONA
2007 AUG - 8 A 9:00
M. AZ STATE OFFICE

State AZ Zip 85332 being duly sworn, depose and say that I am a citizen of the United States, more than eighteen years of age, and that all of the facts set forth in this affidavit, subject to the provisions and penalties of 18 U.S.C. 1001 pertaining to the filing of false, fictitious, or fraudulent statements with the United States, are true and correct according to the best of my knowledge, information and belief.

4. Owner's name and address (If not shown in Items 1-3 above), _____

5. That I am personally acquainted with the mining claim(s). The work and improvements were made by and at the expense of the owner(s) of said claim(s). Said contiguous group of claims, listed on this document, are situated in the

Weaver (optional) Mining District; YAVAPAI County, Arizona.

Line No.	AMC NUMBER	CLAIM/SITE NAME	COUNTY RECORDER DATA (If available)	TWP	RNG	SEC
1	335055	ALTO		11N	5W	21
2	335056	ALTO #1		11N	5W	21
3	58363	Butte Silver		12N	1W	16
4	335413	Av. Va.		10N	5W	25
5						
6						

Form: MCF108
Revised Jan. 2006
Page 1 of 2

BACK o Page 1

AMC NUMBER	CLAIM/SITE NAME	COUNTY RECORDER DATA	SEC	TWP	RNG
331146	Lucky Roxie	134-455	6	9N	4W

43 CFR 3833.0-5(e) (August 30, 1994) requires that the names and current addresses of all owners shall be identified on all instruments to be recorded or filed.

Name: LION CANYON LLC Address: 4510 W. ACOMA

City: Glendale State: AZ Zip: 85306 Change of address

Name: _____ Address: _____

City: _____ State: _____ Zip: _____ Change of address

Name: _____ Address: _____

City: _____ State: _____ Zip: _____ Change of address

Name: _____ Address: _____

City: _____ State: _____ Zip: _____ Change of address

Name: _____ Address: _____

City: _____ State: _____ Zip: _____ Change of address

RECEIVED
 B.L.M. AZ STATE OFFICE
 2001 AUG - 9
 PHOENIX ARIZONA
 A

PRIVACY ACT STATEMENT - This information is being collected pursuant to 30 U.S.C. 28, 43 CFR 3833.2, and ARS 27-208 in compliance with the laws of the USDI, Bureau of Land Management, and the State of Arizona. The purpose of this collection is to facilitate processing of claims applications. This form is covered by Privacy Act Notice #INTERIOR/LLM-32 and is subject to the routine uses stated in that notice. Privacy Act Notice #INTERIOR/LLM-32 is available at the BLM Arizona State Office. This form may be locally reproduced.

FORM APPROVED OMB NO. 1004-0114
 Expires: December 31, 2006

AZ-3850-2
 (July 2004)

BACK of Page 1
ANNUAL WORK

AFFIDAVIT OF PERFORMANCE OF ANNUAL WORK - page 2

BLM
Date
Stamp

2007 AUG - 8 A 9:01
PHOENIX, ARIZONA

RECEIVED
B.L.M. AZ STATE OFFICE

7						
8						
9						
10						

6. That between the dates starting at 12 o'clock noon on September 1, 20 ____ and ending at 12 o'clock noon on September 1, 20 ____ at least \$ _____ dollars worth of work and improvements were done and performed upon said claim(s) or upon one or more of a contiguous group of claims for the benefit of all, wholly or partly outside of a contiguous group of claims for the benefit of all, not including the location work.

7. That the following persons were employed to perform the work and improvements described herein: _____

8. That the work and improvements performed were: DIGGING ON VEIN - + ROAD WORK.


9. Dated: 8-5-07 Signature: [Signature]

SUBSCRIBED AND SWORN TO before me, a Notary Public, this 8-5-07 day of Aug 20 07

By: BEN BENDER

Notary Public [Signature]

My Commission Expires 10-21-09



Bureau of Land Management
Arizona State Office
www.az.blm.gov

No. of Claims: 5 x \$10 = 50-
Check No.: CC Init. TMC
Receipt No.: 1539202
For BLM Use Only

Form: MCF108
Revised Jan. 2006
Page 2 of 2

This form is available from the Arizona Department of Mines & Mineral Resources and may be reproduced.

**United States Department of the Interior
Bureau of Land Management
BUSINESS & SUPPORT SVCS DIV
ONE N CENTRAL AVE SUITE 800
PHOENIX, AZ 85004 -4427
Phone: (602) 417-9200**

Receipt

No: 1539202

Transaction #: 1590491	
Date of Transaction: 08/08/2007	
CUSTOMER:	WEAVER MINING DISTRICT 2200 HWY 89 BOX 955 CONGRESS, AZ 85332

LINE #	QTY	DESCRIPTION	REMARKS	UNIT PRICE	TOTAL
1	1.00	LOCATABLE MINERALS / MINING CLAIMS-NOT NEW-UNADJUD, ONE AUTH NO. ONLY / MINING CLAIM MONEY RECEIVED (455) CASES: AMC68553/\$3800.00	MAINT 2008/30 POL 2007/5 WAV	- n/a -	3800.00
TOTAL:					\$3,800.00

PAYMENT INFORMATION			
NOTE: Items will appear on credit card statement as "Bureau of Land Management".			
1	AMOUNT:	\$3,800.00	POSTMARKED: N/A
	TYPE:	CREDIT CARD	RECEIVED: 08/08/2007
	NAME:	WEAVER MINING DISTRICT 2200 HWY 89 BOX 955 CONGRESS AZ 85332	
	CARD NO:	XXXXXXXXXXXX3005	AUTH CODE: 166592
	NAME ON CARD:	LES BENDER	
	EXPIRES:	06/30/2010	
	SIGNATURE:		

REMARKS
CONTACTED CLAIMANT TO SEND ORIGINAL WAIVER, COPY ONLY WAS PROVIDED

This receipt was generated by the automated BLM Collections and Billing System and is a paper representation of a portion of the official electronic record contained therein.

ARIZONA ASSOCIATION OF MINING DISTRICTS
FAX TRANSMISSION SHEET

Sent to: BLM

ATTENTION: TINA

At Fax Number: 602-417-9556

Telephone Number: _____

Sent By: Les Bender

ARIZONA ASSOCIATION of MINING DISTRICTS:
WEAVER MINING DISTRICT, Est. 1863

From Fax Number: (928)-427-3820

Telephone Number: ~~(928)-427-6344~~ 928-427-6336

Address: 2200 N. Highway 89, P.O.Box 955, Congress, Arizona 85332

Message: TINA - I AM SENDING 5 PAGES
WITH 2 BACK SIDE (TOTAL 7 PAGES)

Time Sent _____

Date Sent _____

WEAVER MINING DISTRICT
Established 1863
2200 Hwy 89, P.O.Box 955
Congress, Az., 85332

Telephone (928) 427-6344
Fax: (928) 427-3820

ARIZONA ASSOCIATION
of
MINING DISTRICTS
PHOENIX, ARIZONA
2001 AUG - 8 A 9:00

RECEIVED
B.L.M. AZ STATE OFFICE

AMC 68526
251042

MAINTENANCE FEE PAYMENT

Mining Claim Maintenance Fee Payment of ¹²⁵~~\$100~~ per claim or site is due on or before September 1, 2006, in lieu of assessment work for the upcoming assessment year beginning September 1 of the year noted above.

BUREAU OF LAND MANAGEMENT
ARIZONA STATE OFFICE
222 NORTH CENTRAL AVENUE
PHOENIX, AZ 85004
602-417-9200
www.az.blm.gov

FOR BLM USE ONLY	
NO. OF CLAIMS: <u>3</u>	X \$ 100 = \$ <u>375</u>
RECEIPT NO.: <u>1345979</u>	CHECK NO.: <u>955</u>
INIT: <u>RS</u>	

BLM SERIAL NUMBERS	NAME OF CLAIMS/SITES	COUNTY BOOK/DOCKET & PAGE OR FEE NUMBER
1. AMC <u>68531</u>	<u>THOMASON</u>	<u>FEE# 3039937</u>
2. AMC <u>251044</u>	<u>FAITH III</u>	<u>FEE# 3289758</u>
3. AMC <u>251047</u>	<u>LORDS BLESSING</u>	<u>FEE# 3289758</u>
4. AMC _____	_____	_____
5. AMC _____	_____	_____
6. AMC _____	_____	_____
7. AMC _____	_____	_____
8. AMC _____	_____	_____
9. AMC _____	_____	_____
10. AMC _____	_____	_____

List additional claims on the reverse side of this form.

CHECK HERE IF THIS IS A CHANGE OF ADDRESS

CLAIMANT'S NAME: ALLEN KNAUER
ADDRESS: 410 SAGEBRUSH TRAIL
CITY: WICKENBURG STATE: AZ. ZIP: 85390
PHONE: 602-292-7054

Signature: [Signature] 8-24-06
To record with the County, one claimant or an agent must sign.

RECEIVED
 B.L.M. AZ STATE OFFICE
 2006 AUG 28 A 10: 08
 PHOENIX, ARIZONA

BLM DATE STAMP

**United States Department of the Interior
Bureau of Land Management
BUSINESS & SUPPORT SVCS DIV
ONE N CENTRAL AVE
PHOENIX, AZ 85004 -2203
Phone: (602) 417-9200**

Receipt

No: 1345979

Transaction #: 1391240		ENTERED INTO COMPUTER
Date of Transaction: 08/28/2006		AUG 31 2006 fb
CUSTOMER:	ALLEN KNAUER 410 SAGEBRUSH TRAIL WICKENBURG, AZ 85390	

LINE #	QTY	DESCRIPTION	REMARKS	UNIT PRICE	TOTAL
1	1.00	LOCATABLE MINERALS / MINING CLAIMS- NOT NEW-UNADJUD, ONE AUTH NO. ONLY / MINING CLAIM MONEY RECEIVED (455) CASES: AMC68531/\$375.00	MAINT 2007 (3)	- n/a -	375.00
TOTAL:					\$375.00

PAYMENT INFORMATION						
1	AMOUNT:	\$375.00	POSTMARKED:	08/24/2006		
	TYPE:	CHECK	RECEIVED:	08/28/2006		
	CHECK NO:	955				
	NAME:	GOLDEN EAGLE HYDRAULICS THE GLASS SHOP 980 W WICKENBURG WAY WICKENBURG AZ 85390				

REMARKS

This receipt was generated by the automated BLM Collections and Billing System and is a paper representation of a portion of the official electronic record contained therein.

Golden Rod Group LLC
PO Box 4031
Lumb MS 39441

HATTIESBURG MS 394

16 AUG 2006 PM 1 T



8-14-06
Please change the
mailing addresses on
both these claims to
PO Box 4031
Lumb MS 39441
AMC# 366287
+ AMC# 68554

Regina Kato
6014337507

United States Dept. of Interior
Bureau of Land Management
Business & Support Serv. Div.
222 N. Central Avenue
Phoenix AZ 85004 - 2203

5004+2203

PHOENIX, ARIZONA

2006 AUG 21 A 9:19

BLM RECEIVED
SITE OFFICE

AMC 366287

AMC 68526

United States Department of the Interior
Bureau of Land Management
 BUSINESS & SUPPORT SVCS DIV
 ONE N CENTRAL AVE
 PHOENIX, AZ 85004 -2203
 Phone: (602) 417-9200

Receipt

No:

1339312

Transaction #: 1384489	
Date of Transaction: 08/21/2006	
CUSTOMER:	REGENIA M RUSTIN P.O. BOX 4031 89441

LINE #	QTY	DESCRIPTION	REMARKS	UNIT PRICE	TOTAL
1	1.00	LOCATABLE MINERALS / MINING CLAIMS-NOT NEW-UNADJUD, ONE AUTH NO. ONLY / MINING CLAIM MONEY RECEIVED (455) CASES: AMC68554/\$250.00	MAINT 2007 (2)	- n/a -	250.00
TOTAL:					\$250.00

PAYMENT INFORMATION					
1	AMOUNT:	\$250.00	POSTMARKED:	08/16/2006	
	TYPE:	CHECK	RECEIVED:	08/21/2006	
	CHECK NO:	2203			
	NAME:	RUSTIN, REGENIA M P.O. BOX 4031 89441			

REMARKS
ATTENTION: PLEASE USE THE FORM OR AN 8 1/2 X 11 SHEET OF PAPER WHEN YOU FILE A DOCUMENT WITH US.

This receipt was generated by the automated BLM Collections and Billing System and is a paper representation of a portion of the official electronic record contained therein.

pd for 2007 maint. fees

UNITED STATES
DEPARTMENT OF THE INTERIOR
BUREAU OF LAND MANAGEMENT

CREDIT CARD PAYMENT
FOR MINING CLAIM MAINTENANCE FEE

NAME Regenia Rustin
ADDRESS P. O. Box 4031
CITY Laurel STATE MS ZIP 39441
PHONE # (601) 433-7507

THIS IS A CHANGE OF ADDRESS

AMC NUMBER	CLAIM/SITE NAME
<u>366287</u>	<u>Golden Rod #2</u>
<u>68554</u>	<u>Golden Rod</u>
<u> </u>	<u> </u>

DATE STAMP

COUNT 2 \$ 250 INITIALS TR

TELEPHONE SUBMISSION - ACCURACY OF THE ABOVE INFORMATION
IS THE RESPONSIBILITY OF THE CLAIMANT/OWNER

FOR OFFICIAL USE ONLY

PHOENIX, ARIZONA

DATE

INITIALS

VERIFIED

2006 AUG 23 A 10: 51

RECEIVED
B.L.M. AZ STATE OFFICE

1341680

United States Department of the Interior
Bureau of Land Management
 BUSINESS & SUPPORT SVCS DIV
 ONE N CENTRAL AVE
 PHOENIX, AZ 85004 -2203
 Phone: (602) 417-9200

Receipt

No: 1341680

Transaction #: 1386899	
Date of Transaction: 08/23/2006	
CUSTOMER:	REGINA RUSTIN BOX 4031 LAUREL,MS 39441

LINE #	QTY	DESCRIPTION	REMARKS	UNIT PRICE	TOTAL
1	1.00	LOCATABLE MINERALS / MINING CLAIMS- NOT NEW-UNADJUD, ONE AUTH NO. ONLY / MINING CLAIM MONEY RECEIVED (455) CASES: AMC366287/\$250.00	MAINT 2007/2	- n/a -	250.00
TOTAL:					\$250.00

PAYMENT INFORMATION				
NOTE: Items will appear on credit card statement as "Bureau of Land Management".				
1	AMOUNT:	\$250.00	POSTMARKED:	N/A
	TYPE:	CREDIT CARD	RECEIVED:	08/23/2006
	NAME:	RUSTIN, REGINA BOX 4031 LAUREL MS 39441		
	CARD NO:	XXXXXXXXXXXX8737	AUTH CODE:	055825
	NAME ON CARD:	REGINA RUSTIN		
	EXPIRES:	11/30/2006		
	SIGNATURE:			

REMARKS

This receipt was generated by the automated BLM Collections and Billing System and is a paper representation of a portion of the official electronic record contained therein.

2nd payment received - paid for 2008 maint. fees.

United States Department of the Interior
Bureau of Land Management
 BUSINESS & SUPPORT SVCS DIV
 ONE N CENTRAL AVE
 PHOENIX, AZ 85004 -2203
 Phone: (602) 417-9200

Receipt

No: 1332248

Transaction #: 1377296		AMC 358468
Date of Transaction: 08/11/2006		AMC 335413
CUSTOMER: VKO REALTY		AMC 68526
BOX 608		AMC 350993
CONGRESS, AZ 85332		AMC 331146
		AMC 368659
		AMC 58363
		AMC 335055

LINE #	QTY	DESCRIPTION	REMARKS	UNIT PRICE	TOTAL
1	1.00	LOCATABLE MINERALS / MINING CLAIMS-NOT NEW-UNADJUD, ONE AUTH NO. ONLY / MINING CLAIM MONEY RECEIVED (455) CASES: AMC68553/\$4250.00	MAINT 2007/34	- n/a -	4250.00
TOTAL:					\$4,250.00

PAYMENT INFORMATION			
1	AMOUNT:	\$4,250.00	POSTMARKED: N/A
	TYPE:	CHECK	RECEIVED: 08/11/2006
	CHECK NO:	2414	
	NAME:	VKO REALTY BOX 608 CONGRESS AZ 85332	

REMARKS

This receipt was generated by the automated BLM Collections and Billing System and is a paper representation of a portion of the official electronic record contained therein.

RE 8/16/06

VKD Realty
 Box 608
 Congress, Az
 85332

MAINTENANCE FEE PAYMENT

BUREAU OF LAND MANAGEMENT
 222 N CENTRAL AVENUE
 PHOENIX, AZ 85004
 602-417-9200
 www.az.blm.gov

Mining Claim Maintenance Fee Payment of \$125 per claim/site is due on or before September 1, 2006, in lieu of assessment work for the upcoming assessment year beginning September 1 of the year noted above.

RECEIVED
 B.L.M. AZ STATE OFFICE
 2006 AUG 11 A 9:04
 PHOENIX, ARIZONA
 BLM Date Stamp

AMC NUMBER	CLAIM/SITE NAME	COUNTY RECORDER DATA	SEC	TWP	RNG
68553	Golden Rod (A)	181-100	6	9N	4W
68555	Black Hawk	196-561	6	9N	4W
68585	Chaklene	155-316	6	9N	4W
68571	Dowdy	181-99	6	9N	4W
68572	Dowdy Ext.	203-104	6	9N	4W
68530	Four Hundred	150-182	6	9N	4W
68576	Four Hundred #2	150-243	6	9N	4W
68526	Rock House Ext.	150-242	6	9N	4W
68527	Wild Horse Ext	150-241	6	9N	4W
68529	Old Wild Horse	145-224	6	9N	4W

List additional claims on the reverse side of this form.

Check here if this is a change of address.

CLAIMANT NAME: LION CANYON LLC
 ADDRESS: 4570 W. ACCOMA
 CITY: Glendale STATE: AZ ZIP: 85306
 PHONE: 928-427-6336
 SIGNATURE: [Signature]

No of Claims: 11 x \$125 = 1,375
 Check No: 2414 Init: TMC
 Receipt No: 1332248
 FOR BLM USE ONLY
 RE 8116106

Claimant or agent must sign to record with the County.

AMC NUMBER	CLAIM/SITE NAME	COUNTY RECORD DATA	SEC	TWP	RNG
331146	Lucky Roxie	134-455	6	9N	4W

43 CFR 3833.0-5(e) (August 30, 1994) requires that the names and current addresses of all owners shall be identified on all instruments to be recorded or filed.

Name: _____ Address: _____

City: _____ State: _____ Zip: _____ Change of address

Name: _____ Address: _____

City: _____ State: _____ Zip: _____ Change of address

Name: _____ Address: _____

City: _____ State: _____ Zip: _____ Change of address

Name: _____ Address: _____

City: _____ State: _____ Zip: _____ Change of address

Name: _____ Address: _____

City: _____ State: _____ Zip: _____ Change of address

PRIVACY ACT STATEMENT – This information is being collected pursuant to 30 U.S.C. 28, 43 CFR 3833.2, and ARS 27-208 in compliance with the laws of the USDI, Bureau of Land Management, and the State of Arizona. The purpose of this collection is to facilitate processing of claims or applications. This form is covered by Privacy Act Notice #INTERIOR/LLM -32 and is subject to the routine uses stated in that notice. Privacy Act Notice #INTERIOR/LLM-32 is available at the BLM Arizona State Office. This form may be locally reproduced.

FORM APPROVED OMB NO. 1004-0114
Expires: December 31, 2006

AZ-3850-2
(July 2004)

MAINTENANCE FEE PAYMENT

Claimant Name: DAN JACOBS (A.A.M.D.)

Address: Box 955

City: CONGRESS State: AZ Zip: 85332

Telephone: 928-427-6344

E-mail address: _____

Signature: [Signature]
Agent

Check here if this is a change of address.

RECEIVED
B.L.M. AZ STATE OFFICE
2006 AUG 11 A 9 04
PHOENIX, ARIZONA

BLM
Date
Stamp

LINE NO.	AMC NUMBER	CLAIM/SITE NAME	COUNTY RECORDER DATA (if available)	TWP	RNG	SEC
1	68546	Spanish Gold #5		8N	4W	7
2	68547	" " #6		"	"	"
3	68548	" " #7		"	"	"
4	68549	" " #8		"	"	"
5	350993	Rec #2		9N	4W	8
6	350994	Rec #3		10N	5W	35
7	35995	Rec #4		10N	5W	35
8	368659	DRY Creek	B4326 P 754	9N	4W	6
9	368660	Forget Me Not	B4326 P 753	9N	4W	6
10	68550	Blue Bell		9N	5W	1

List additional claims on Form MCF114.

No. of Claims: 11 x \$125 = 1375
 Check No: 2414 Init. YMC
 Receipt No.: 1332248
 For BLM Use Only

Bureau of Land Management
 Arizona State Office
www.az.blm.gov

Form: MCF112
 Revised July 2005
 This form is available from the Arizona Department of Mines and Mineral Resources and may be reproduced.

RE 8/16/06

AMC NUMBER	CLAIM/SITE NAME	COUNTY RECORD DATA	SEG TWP	TWP R1G	R1G Sec
68552	APEX		T9N	SW	1
APEX					

43 CFR 3833.0-5(e) (August 30, 1994) requires that the names and current addresses of all owners shall be identified on all instruments to be recorded or filed.

Name: _____ Address: _____

City: _____ State: _____ Zip: _____ Change of address

Name: _____ Address: _____

City: _____ State: _____ Zip: _____ Change of address

Name: _____ Address: _____

City: _____ State: _____ Zip: _____ Change of address

Name: _____ Address: _____

City: _____ State: _____ Zip: _____ Change of address

Name: _____ Address: _____

City: _____ State: _____ Zip: _____ Change of address

PRIVACY ACT STATEMENT - This information is being collected pursuant to 30 U.S.C. 28, 43 CFR 3833.2, and ARS 27-208 in compliance with the laws of the USDI, Bureau of Land Management, and the State of Arizona. The purpose of this collection is to facilitate processing of claims or applications. This form is covered by Privacy Act Notice #INTERIOR/LLM-32 and is subject to the routine uses stated in that notice. Privacy Act Notice #INTERIOR/LLM-32 is available at the BLM Arizona State Office. This form may be locally reproduced.

AZ-3850-2
(July 2004)

MAINTENANCE FEE PAYMENT

Claimant Name: Ar. Asso. Mining
 Address: Box 955
 City: Congress State: Ar Zip: 85332
 Telephone: 928 427 6344
 E-mail address: _____
 Signature: [Signature]
 Check here if this is a change of address.

RECEIVED
 B.L.M. AZ STATE OFFICE
 2006 AUG 11 A 9:04
 PHOENIX, ARIZONA
 BLM
 Date
 Stamp

LINE NO.	AMC NUMBER	CLAIM/SITE NAME	COUNTY RECORDER DATA (if available)	TWP	RNG	SEC
1	68583	Gold Gulch		9N	5W	12
2	68584	Gold Rod Ext.		9N	4W	7
3	68554	Golden Rod		9N	4W	7
4	68556	Blue Bucket		9N	4W	7
5	68577	Gold Strike		9N	4W	7
6	68578	Mountain Top		9N	4W	8
7	68579	Golden Glow		9N	4W	8
8	358468	Diagonal Lode		9N	4W	6
9	335055	ALFO		11N	5W	21
10	335056	ALFO #1		11N	5W	21

List additional claims on Form MCF114.

Bureau of Land Management
 Arizona State Office
www.az.blm.gov

No. of Claims: 8 x \$125 = 1,000 -
 Check No: 2414 Init. TMC
 Receipt No.: 1332248
 For BLM Use Only

Form: MCF112
 Revised July 2005

This form is available from the Arizona Department of Mines and Mineral Resources and may be reproduced.

RE 8/16/06

AMC NUMBER	CLAIM/SITE NAME	COUNTY/RECORD DATA	SEC TWP	RNG	RNG SEC
58363	Butte Silver		12N	10W	16
335413	Au Vu		10N	5W	25

43 CFR 3833.0-5(e) (August 30, 1994) requires that the names and current addresses of all owners shall be identified on all instruments to be recorded or filed.

Name: _____ Address: _____
 City: _____ State: _____ Zip: _____ Change of address

Name: _____ Address: _____
 City: _____ State: _____ Zip: _____ Change of address

Name: _____ Address: _____
 City: _____ State: _____ Zip: _____ Change of address

Name: _____ Address: _____
 City: _____ State: _____ Zip: _____ Change of address

Name: _____ Address: _____
 City: _____ State: _____ Zip: _____ Change of address

PRIVACY ACT STATEMENT - This information is being collected pursuant to 30 U.S.C. 28, 43 CFR 3833.2, and ARS 27-208 in compliance with the laws of the USDI, Bureau of Land Management, and the State of Arizona. The purpose of this collection is to facilitate processing of claims or applications. This form is covered by Privacy Act Notice #INTERIOR/LLM -32 and is subject to the routine uses stated in that notice. Privacy Act Notice #INTERIOR/LLM-32 is available at the BLM Arizona State Office. This form may be locally reproduced.

FORM APPROVED OMB NO. 1004-0114
 Expires: December 31, 2006

AZ-3850-1
 (July 2004)

MAINTENANCE FEE PAYMENT

Claimant Name: Ben Bender
 Address: Box 608
 City: Congress State: AZ Zip: 85332
 Telephone: _____
 E-mail address: _____
 Signature: [Signature]
 Check here if this is a change of address.

RECEIVED
 BLM, AZ STATE OFFICE
 2006 AUG 11 A 9:05
 PHOENIX, ARIZONA

BLM
 Date
 Stamp

LINE NO.	AMC NUMBER	CLAIM/SITE NAME	COUNTY RECORDER DATA (If available)	TWP	RNG	SEC
1	335055	ALTO				
2	335056	ALTO #1		11N	5W	21
3	58363	Butte Silver		11N	5W	21
4	335413	Al. Vu		12N	1W	16
5				10N	5W	25
6						
7						
8						
9						
10						

List additional claims on Form MCF114.

Bureau of Land Management
 Arizona State Office
www.az.blm.gov

No. of Claims: 4 x \$125 = 500
 Check No: 2414 Init. YMC
 Receipt No.: 1332248
 For BLM Use Only

This form is available from the Arizona Department of Mines and Mineral Resources and may be reproduced.

Form: MCF112
 Revised July 2005

RE 8/16/06

AMC NUMBER	CLAIM/SITE NAME	COUNTY RECORD DATA	SEC	TWP	RNG

43 CFR 3833.0-5(e) (August 30, 1994) requires that the names and current addresses of all owners shall be identified on all instruments to be recorded or filed.

Name: _____ Address: _____

City: _____ State: _____ Zip: _____ Change of address

Name: _____ Address: _____

City: _____ State: _____ Zip: _____ Change of address

Name: _____ Address: _____

City: _____ State: _____ Zip: _____ Change of address

Name: _____ Address: _____

City: _____ State: _____ Zip: _____ Change of address

Name: _____ Address: _____

City: _____ State: _____ Zip: _____ Change of address

PRIVACY ACT STATEMENT - This information is being collected pursuant to 30 U.S.C. 28, 43 CFR 3833.2, and ARS 27-208 in compliance with the laws of the USDI, Bureau of Land Management, and the State of Arizona. The purpose of this collection is to facilitate processing of claims or applications. This form is covered by Privacy Act Notice #INTERIOR/LLM-32 and is subject to the routine uses stated in that notice. Privacy Act Notice #INTERIOR/LLM-32 is available at the BLM Arizona State Office. This form may be locally reproduced.

UNITED STATES
DEPARTMENT OF THE INTERIOR
BUREAU OF LAND MANAGEMENT

AMC 68526

CREDIT CARD PAYMENT
FOR MINING CLAIM MAINTENANCE FEE

NAME Clyde Thomason

ADDRESS BOX 25

CITY Congress STATE AZ ZIP 85332

PHONE # (928) 427-9745

SEND RECEIPT TO ABOVE ADDRESS

SEND RECEIPT TO: _____

AMC NUMBER	CLAIM/SITE NAME
<u>AMC 68552</u>	<u>Apex</u>
<u>AMC 68550</u>	<u>Blue Bell</u>
_____	_____

DATE STAMP

TELEPHONE SUBMISSION - ACCURACY OF THE ABOVE INFORMATION
IS THE RESPONSIBILITY OF THE CLAIMANT/OWNER

ENTERED IN COMPUTER
RE 9/28/05

FOR OFFICIAL USE ONLY

DATE	INITIALS	VERIFIED
_____	_____	_____
COUNT <u>2</u>	\$ <u>250</u>	INITIALS <u>AMC</u>

PHOENIX, ARIZONA
2005 AUG 29 P 3: 57
RECEIVED
B.L.M. AZ STATE OFFICE

United States Department of the Interior
Bureau of Land Management
 BUSINESS & SUPPORT SVCS DIV
 222 N CENTRAL AVE
 PHOENIX, AZ 85004 -2203
 Phone: (602) 417-9200

Receipt	
No:	1146235

Transaction #: 1185560	
Date of Transaction: 09/07/2005	
CUSTOMER:	CLYDE THOMASON BOX 25 CONGRESS, AZ 85332

LINE #	QTY	DESCRIPTION	REMARKS	UNIT PRICE	TOTAL
1	1.00	LOCATABLE MINERALS / MINING CLAIMS-NOT NEW-UNADJUD, ONE AUTH NO. ONLY / MINING CLAIM MONEY RECEIVED (455) CASES: AMC68552/\$250.00	MAINT 2006/250	- n/a -	250.00
TOTAL:					\$250.00

PAYMENT INFORMATION			
NOTE: Items will appear on credit card statement as "Bureau of Land Management".			
1	AMOUNT:	\$250.00	POSTMARKED: N/A
	TYPE:	CREDIT CARD	RECEIVED: 09/07/2005
	NAME:	THOMASON, CLYDE BOX 25 CONGRESS AZ 85332	
	CARD NO:	XXXXXXXXXXXX0748	AUTH CODE: 153016
	NAME ON CARD:	CLYDE THOMASON	
	EXPIRES:	04/30/2009	
	SIGNATURE:		

REMARKS

This receipt was generated by the automated BLM Collections and Billing System and is a paper representation of a portion of the official electronic record contained therein.

**United States Department of the Interior
Bureau of Land Management
BUSINESS & SUPPORT SVCS DIV
222 N CENTRAL AVE
PHOENIX, AZ 85004 -2203
Phone: (602) 417-9200**

Receipt

No: 1138874

Transaction #: 1178047		AMC 251042 AMC 68526
Date of Transaction: 08/26/2005		
CUSTOMER:	ALLEN KNAUER 410 SAGEBRUSH TRAIL WICKENBURG, AZ 85390	

LINE #	QTY	DESCRIPTION	REMARKS	UNIT PRICE	TOTAL
1	1.00	LOCATABLE MINERALS / MINING CLAIMS- NOT NEW-UNADJUD, ONE AUTH NO. ONLY / MINING CLAIM MONEY RECEIVED (455) CASES: AMC68531/\$375.00	MAINT 2006 (3)	- n/a -	375.00
TOTAL:					\$375.00

PAYMENT INFORMATION			
1	AMOUNT:	\$375.00	POSTMARKED: 08/24/2005
	TYPE:	CHECK	RECEIVED: 08/25/2005
	CHECK NO:	776	
	NAME:	GOLDEN EAGLE HYDRAULICS 410 SAGEBRUSH TRAIL WICKENBURG AZ 85390	

REMARKS	

This receipt was generated by the automated BLM Collections and Billing System and is a paper representation of a portion of the official electronic record contained therein.

RE 9/28/05

MAINTENANCE FEE PAYMENT

Mining Claim Maintenance Fee Payment of \$¹²⁵~~100~~ per claim or site is due on or before September 1, 2005, in lieu of assessment work for the upcoming assessment year beginning September 1 of the year noted above.

BUREAU OF LAND MANAGEMENT
 ARIZONA STATE OFFICE
 222 NORTH CENTRAL AVENUE
 PHOENIX, AZ 85004
 602-417-9200
 www.az.blm.gov

FOR BLM USE ONLY	
NO. OF CLAIMS: _____	X \$100 = \$ _____
RECEIPT NO.: _____	CHECK NO.: _____
INIT: _____	

BLM SERIAL NUMBERS	NAME OF CLAIMS/SITES	COUNTY BOOK/DOCKET & PAGE OR FEE NUMBER
1. AMC <u>68531</u>	<u>THOMASON</u>	<u>FEE# 3039937</u>
2. AMC <u>251044</u>	<u>FAITH III</u>	<u>FEE# 3289758</u>
3. AMC <u>251047</u>	<u>LORDS BLESSING</u>	<u>FEE# 3289758</u>
4. AMC _____	_____	_____
5. AMC _____	_____	_____
6. AMC _____	_____	_____
7. AMC _____	_____	_____
8. AMC _____	_____	_____
9. AMC _____	_____	_____
10. AMC _____	_____	_____

List additional claims on the reverse side of this form.

CHECK HERE IF THIS IS A CHANGE OF ADDRESS

CLAIMANT'S NAME: ALLEN KNAUER
 ADDRESS: 410 SAGEBRUSH TRAIL
 CITY: WICKENBURG STATE: AZ ZIP: 85390
 PHONE: 602-292-7054

Signature: *Allen Knauer* 8-24-05
 To record with the County, one claimant or an agent must sign.

BLM DATE STAMP

ARIZONA
 STATE OFFICE
 PHOENIX, ARIZONA

2005 AUG 25 P 12:19

RECEIVED
 BUREAU OF
 LAND MANAGEMENT

RE 9/28/05

NAME: _____ ADDRESS: _____

CITY: _____ STATE: _____ ZIP: _____ IS THIS A NEW ADDRESS

NAME: _____ ADDRESS: _____

CITY: _____ STATE: _____ ZIP: _____ IS THIS A NEW ADDRESS

NAME: _____ ADDRESS: _____

CITY: _____ STATE: _____ ZIP: _____ IS THIS A NEW ADDRESS

NAME: _____ ADDRESS: _____

CITY: _____ STATE: _____ ZIP: _____ IS THIS A NEW ADDRESS

NAME: _____ ADDRESS: _____

CITY: _____ STATE: _____ ZIP: _____ IS THIS A NEW ADDRESS

NAME: _____ ADDRESS: _____

CITY: _____ STATE: _____ ZIP: _____ IS THIS A NEW ADDRESS

NAME: _____ ADDRESS: _____

CITY: _____ STATE: _____ ZIP: _____ IS THIS A NEW ADDRESS

NAME: _____ ADDRESS: _____

CITY: _____ STATE: _____ ZIP: _____ IS THIS A NEW ADDRESS

FOR BLM USE ONLY

DATE ENTERED INTO COMPUTER: _____

INITIALS: _____ VERIFIED: _____

August 28, 2002

United States Department of the Interior
Bureau of Land Management
 BUSINESS & SUPPORT SVCS DIV
 222 N CENTRAL AVE
 PHOENIX, AZ 85004 -2203
 Phone: (602) 417-9200

Receipt	
No:	1121817

Transaction #: 1160751

Date of Transaction: 08/04/2005

AMC 68526
 AMC 350993
 AMC 331146
 AMC 358468

CUSTOMER: WEAVER MINING DISTRICT
 BOX 955
 CONGRESS, AZ 85332

LINE #	QTY	DESCRIPTION	REMARKS	UNIT PRICE	TOTAL
1	1.00	LOCATABLE MINERALS / MINING CLAIMS-NOT NEW-UNADJUD, ONE AUTH NO. ONLY / MINING CLAIM MONEY RECEIVED (455) CASES: AMC68546/\$3250.00	MAINT 2006/26	- n/a -	3250.00
TOTAL:					\$3,250.00

PAYMENT INFORMATION			
1	AMOUNT:	\$3,250.00	POSTMARKED: N/A
	TYPE:	CHECK	RECEIVED: 08/04/2005
	CHECK NO:	1538	
	NAME:	WEAVER MINING DISTRICT BOX 955 CONGRESS AZ 85332	

REMARKS

This receipt was generated by the automated BLM Collections and Billing System and is a paper representation of a portion of the official electronic record contained therein.

ENTERED IN COMPUTER
 RE 8/16/05

orig sent to
YAWA Co Recorder

MAINTENANCE FEE PAYMENT

Mining Claim Maintenance Fee Payment of \$100 per claim or site is due on or before September 1, 2006, in lieu of assessment work for the upcoming assessment year beginning September 1 of the year noted above.

BUREAU OF LAND MANAGEMENT
ARIZONA STATE OFFICE
222 NORTH CENTRAL AVENUE
PHOENIX, AZ 85004
602-417-9200
www.az.blm.gov

FOR BLM USE ONLY		
NO. OF CLAIMS: <u>7</u>	X \$100 = \$	<u>875</u>
RECEIPT NO: <u>112187</u>	CHECK NO:	<u>1538</u>
INIT: <u>MC</u>		

BLM SERIAL NUMBERS	NAME OF CLAIMS/SITES	COUNTY BOOK/DOCKET & PAGE OR FEE NUMBER
1. AMC <u>68546</u>	<u>Spanish Gold #5</u>	<u>S-7 T8N R4W</u>
2. AMC <u>68547</u>	<u>" " #6</u>	<u>" " "</u>
3. AMC <u>68548</u>	<u>" " #7</u>	<u>" " "</u>
4. AMC <u>68549</u>	<u>" " #8</u>	<u>" " "</u>
5. AMC <u>350993</u>	<u>Rec #2</u>	<u>S8-9N-4W</u>
6. AMC <u>350994</u>	<u>Rec #3</u>	<u>S35-10N-5W</u>
7. AMC <u>350995</u>	<u>Rec #4</u>	<u>S35-10N-5W</u>
8. AMC _____	_____	_____
9. AMC _____	_____	_____
10. AMC _____	_____	_____

List additional claims on the reverse side of this form.

CHECK HERE IF THIS IS A CHANGE OF ADDRESS

CLAIMANT'S NAME: DAN JACOBS


ADDRESS: Box 955

CITY: Congress STATE: AZ ZIP: 85332

PHONE: 928-427-6344

Signature: [Handwritten Signature]

To record with the County, one claimant or an agent must sign.



RECEIVED B.L.M. AZ STATE OFFICE
 ENTERED IN COMPUTER
 RE 8/16/05

Orig. Recd. & pd
@ YAVA. County

MAINTENANCE FEE PAYMENT

Mining Claim Maintenance Fee Payment of \$¹²⁵100 per claim or site is due on or before September 1, 20~~06~~⁰⁵ in lieu of assessment work for the upcoming assessment year beginning September 1 of the year noted above.

BUREAU OF LAND MANAGEMENT
ARIZONA STATE OFFICE
222 NORTH CENTRAL AVENUE
PHOENIX, AZ 85004
602-417-9200
www.az.blm.gov

FOR BLM USE ONLY	
NO. OF CLAIMS: <u>8</u>	X \$100 = \$ <u>1,000</u>
RECEIPT NO: <u>1121817</u>	CHECK NO: <u>1538</u>
INIT: <u>MNC</u>	

BLM SERIAL NUMBERS	NAME OF CLAIMS/SITES	COUNTY BOOK/DOCKET & PAGE OR FEE NUMBER
1. AMC <u>68583</u>	<u>Gold Gulch</u>	<u>512 9N 5W</u>
2. AMC <u>68584</u>	<u>Gold Rod EXT</u>	<u>57 9N 4W</u>
3. AMC <u>68554</u>	<u>Golden Rod</u>	<u>57 9N 4W</u>
4. AMC <u>68556</u>	<u>Blue Bucket</u>	<u>57 9N 4W</u>
5. AMC <u>68577</u>	<u>Gold Strike</u>	<u>57 9N 4W</u>
6. AMC <u>68578</u>	<u>Mountain Top</u>	<u>58 9N 4W</u>
7. AMC <u>68579</u>	<u>Golden Glow</u>	<u>58 9N 4W</u>
8. AMC <u>358468</u>	<u>DIAGONAL Lobe</u>	<u>56 9N 4W</u>
9. AMC _____	_____	_____
10. AMC _____	_____	_____

List additional claims on the reverse side of this form.

CHECK HERE IF THIS IS A CHANGE OF ADDRESS

CLAIMANT'S NAME: AZ ASSO. of MINING DISTRICTS

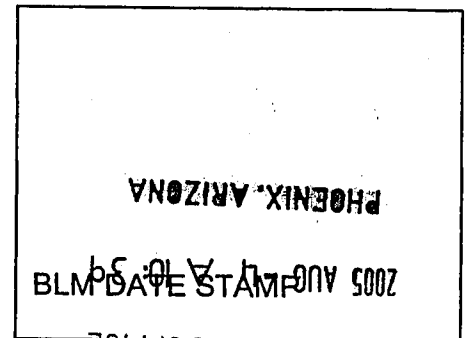
ADDRESS: Box 955

CITY: CONGRESS STATE: AZ ZIP: 85332

PHONE: 928-427-6344

Signature: [Signature]

To record with the County, one claimant or an agent must sign.



ENTERED IN COMPUTER RECEIVED

RS 8/16/05

Orig. Sent to
YAVA. CO. Recorder

MAINTENANCE FEE PAYMENT

BUREAU OF LAND MANAGEMENT
222 N CENTRAL AVENUE
PHOENIX, AZ 85004
602-417-9200
www.az.blm.gov

Mining Claim Maintenance Fee Payment of \$125 per claim/site is due on or before September 1, 2006, in lieu of assessment work for the upcoming assessment year beginning September 1 of the year noted above.

RECEIVED
S.L.M. AZ STATE OFFICE
2005 AUG -4 A 10: 39
PHOENIX, ARIZONA

BLM Date Stamp

AMC NUMBER	CLAIM/SITE NAME	COUNTY RECORDER DATA	SEC	TWP	RNG
68553	Golden Rod (A)	181-100	6	9N	4W
68555	BLACK HAWK	196-561	6	9N	4W
68585	CHARLENE	155-316	6	9N	4W
68571	Dowdy	181-99	6	9N	4W
68572	Dowdy Ext.	203-104	6	9N	4W
68530	four Hundred	180-182	6	9N	4W
68576	four Hundred #2	150-243	6	9N	4W
68526	Rock House Ext.	150-242	6	9N	4W
68527	Wild Horse Ext	150-241	6	9N	4W
68529	Old Wild Horse	145-224	6	9N	4W

List additional claims on the reverse side of this form.

Check here if this is a change of address.

CLAIMANT NAME: LION CANYON LLC
 ADDRESS: 4510 W. ACOMA
 CITY: Glendale STATE: AZ ZIP: 85306
 PHONE: 928-427-6336
 SIGNATURE: [Signature]

Claimant or agent must sign to record with the County.

No of Claims: 11 x \$125 = 1,375
 Check No: 1538 Init: FMC
 Receipt No: 1121817
 FOR BLM USE ONLY
 ENTERED IN COMPUTER

AMC NUMBER	CLAIM/SITE NAME	COUNTY RECORDER DATA	SEC	TWP	RNG
331146	Lucky Roxie	134-455	6	9N	4W

43 CFR 3833.0-5(e) (August 30, 1994) requires that the names and current addresses of all owners shall be identified on all instruments to be recorded or filed.

Name: _____ Address: _____

City: _____ State: _____ Zip: _____ Change of address

Name: _____ Address: _____

City: _____ State: _____ Zip: _____ Change of address

Name: _____ Address: _____

City: _____ State: _____ Zip: _____ Change of address

Name: _____ Address: _____

City: _____ State: _____ Zip: _____ Change of address

Name: _____ Address: _____

City: _____ State: _____ Zip: _____ Change of address

PRIVACY ACT STATEMENT – This information is being collected pursuant to 30 U.S.C. 28, 43 CFR 3833.2, and ARS 27-208 in compliance with the laws of the USD, Bureau of Land Management, and the State of Arizona. The purpose of this collection is to facilitate processing of claims or applications. This form is covered by Privacy Act Notice #INTERIOR/LLM-32 and is subject to the routine uses stated in that notice. Privacy Act Notice #INTERIOR/LLM-32 is available at the BLM Arizona State Office. This form may be locally reproduced.

Amc 68526

Amc 350494

MAINTENANCE FEE PAYMENT

BUREAU OF LAND MANAGEMENT
222 N CENTRAL AVENUE
PHOENIX, AZ 85004
602-417-9200
www.az.blm.gov

Mining Claim Maintenance Fee Payment of \$125 per claim/site is due on or before September 1, 2004, in lieu of assessment work for the upcoming assessment year beginning September 1 of the year noted above.

RECEIVED
B.L.M. AZ STATE OFFICE
2004 AUG 30
PHOENIX, ARIZONA
BLM Date Stamp

AMC NUMBER	CLAIM/SITE NAME	COUNTY RECORDER	REC	TWP	RNG
68552	Apex	DATA 124-204	12:23		
68550	Blue Bell	181-135			
68551	Hillside	199-181			
350494	A+T Lode				

List additional claims on the reverse side of this form.
 Check here if this is a change of address.

CLAIMANT NAME: Clyde Thompson
ADDRESS: P.O. Box 25
CITY: Congress STATE: AZ ZIP: 85332
PHONE: 928-427-3663
SIGNATURE: Clyde Thompson

Claimant or agent must sign to record with the County.

No of Claims: 4 x \$125 = 500.00
Check No: 1250 & 3981 Init.: YMC
Receipt No: 94110
ENTERED INTO COMPUTER
FOR BLM USE ONLY
SEP 10 2004 PB

AMC NUMBER	CLAIM/SITE NAME	COUNTY RECORDER DATA	SEC	TWP	RNG

43 CFR 3833.0-5(e) (August 30, 1994) requires that the names and current addresses of all owners shall be identified on all instruments to be recorded or filed.

Name: _____ Address: _____

City: _____ State: _____ Zip: _____ *Change of address*

Name: _____ Address: _____

City: _____ State: _____ Zip: _____ *Change of address*

Name: _____ Address: _____

City: _____ State: _____ Zip: _____ *Change of address*

Name: _____ Address: _____

City: _____ State: _____ Zip: _____ *Change of address*

Name: _____ Address: _____

City: _____ State: _____ Zip: _____ *Change of address*

PRIVACY ACT STATEMENT – This information is being collected pursuant to 30 U.S.C. 28, 43 CFR 3833.2, and ARS 27-208 in compliance with the laws of the USDI, Bureau of Land Management, and the State of Arizona. The purpose of this collection is to facilitate processing of claims or applications. This form is covered by Privacy Act Notice #INTERIOR/LLM-32 and is subject to the routine uses stated in that notice. Privacy Act Notice #INTERIOR/LLM-32 is available at the BLM Arizona State Office. This form may be locally reproduced.

United States Department of the Interior
Bureau of Land Management
 BUSINESS & SUPPORT SVCS DIV
 222 N CENTRAL AVE
 PHOENIX, AZ 85004 -2203
 Phone: (602) 417-9200

Receipt	
No:	941110

Transaction #: 975477
Date of Transaction: 08/30/2004
CUSTOMER: CLYDE THOMASON BOX 25 CONGRESS, AZ 85332

LINE #	QTY	DESCRIPTION	REMARKS	UNIT PRICE	TOTAL
1	1.00	LOCATABLE MINERALS / MINING CLAIMS-NOT NEW-UNADJUD, ONE AUTH NO. ONLY / MINING CLAIM MONEY RECEIVED (455) CASES: AMC68552/\$500.00	MAINT 2005/4	- n/a -	500.00
TOTAL:					\$500.00

PAYMENT INFORMATION					
1	AMOUNT:	\$250.00	POSTMARKED:	N/A	
	TYPE:	CHECK	RECEIVED:	08/30/2004	
	CHECK NO:	1250			
	NAME:	SIXBEY, N L			
2	AMOUNT:	\$250.00	POSTMARKED:	N/A	
	TYPE:	CHECK	RECEIVED:	08/30/2004	
	CHECK NO:	2981			
	NAME:	THOMASON, CLYDE			

REMARKS

This receipt was generated by the automated BLM Collections and Billing System and is a paper representation of a portion of the official electronic record contained therein.

AMC 68526
AMC 251042

MAINTENANCE FEE PAYMENT

#125

Mining Claim Maintenance Fee Payment of \$~~100~~¹²⁵ per claim or site is due on or before September 1, 2004, in lieu of assessment work for the upcoming assessment year beginning September 1 of the year noted above.

BUREAU OF LAND MANAGEMENT
ARIZONA STATE OFFICE
222 NORTH CENTRAL AVENUE
PHOENIX, AZ 85004
602-417-9200
www.az.blm.gov

FOR BLM USE ONLY	
NO. OF CLAIMS: <u>3</u>	X \$100 ¹²⁵ = \$ <u>375</u>
RECEIPT NO.: <u>938604</u>	CHECK NO.: <u>110</u>
INIT: <u>TR</u>	

BLM SERIAL NUMBERS	NAME OF CLAIMS/SITES	COUNTY BOOK/DOCKET & PAGE OR FEE NUMBER
1. AMC <u>68531</u>	<u>THOMASON</u>	<u>FEE# 3039937</u>
2. AMC <u>251044</u>	<u>FAITH III</u>	<u>FEE# 3289758</u>
3. AMC <u>251047</u>	<u>LORDS BLESSING</u>	<u>FEE# 3289758</u>
4. AMC _____	_____	_____
5. AMC _____	_____	_____
6. AMC _____	_____	_____
7. AMC _____	_____	_____
8. AMC _____	_____	_____
9. AMC _____	_____	_____
10. AMC _____	_____	_____

List additional claims on the reverse side of this form.

CHECK HERE IF THIS IS A CHANGE OF ADDRESS

CLAIMANT'S NAME: ALLEN KNAUER (OWNER)
ADDRESS: 410 SAGEBRUSH TRAIL
CITY: WICKENBURG STATE: AZ ZIP: 85390
PHONE: 602-292-7054

Signature: *Allen Knauer* 8-26-04
To record with the County, one claimant or an agent must sign.

PHOENIX, ARIZONA

2004 AUG 26 11:21 AM

BLM DATE STAMP

B.L.M. AZ STATE OFFICE

ENTERED INTO COMPUTER
OCT 12 2004 *JB*

NAME: _____ ADDRESS: _____

CITY: _____ STATE: _____ ZIP: _____ IS THIS A NEW ADDRESS

NAME: _____ ADDRESS: _____

CITY: _____ STATE: _____ ZIP: _____ IS THIS A NEW ADDRESS

NAME: _____ ADDRESS: _____

CITY: _____ STATE: _____ ZIP: _____ IS THIS A NEW ADDRESS

NAME: _____ ADDRESS: _____

CITY: _____ STATE: _____ ZIP: _____ IS THIS A NEW ADDRESS

NAME: _____ ADDRESS: _____

CITY: _____ STATE: _____ ZIP: _____ IS THIS A NEW ADDRESS

NAME: _____ ADDRESS: _____

CITY: _____ STATE: _____ ZIP: _____ IS THIS A NEW ADDRESS

NAME: _____ ADDRESS: _____

CITY: _____ STATE: _____ ZIP: _____ IS THIS A NEW ADDRESS

NAME: _____ ADDRESS: _____

CITY: _____ STATE: _____ ZIP: _____ IS THIS A NEW ADDRESS

FOR BLM USE ONLY	
DATE ENTERED INTO COMPUTER:	_____
INITIALS:	_____ VERIFIED: _____

Customer Name Update Screen

*UPDATED
NEW ADDRESS
10/12/04 AB*

System ID: MC

Name: KNAUER ALLEN

Lookup

Proprietor #: 40172

Renumber To:

Category:

Address: 410 SAGEBRUSH TR

City: WICKENBURG

State: AZ

Zip: 85390

Save

View

Delete

Renumber

Customer details successfully saved for Customer Id 40172

Customer Name Update Screen

*OLD (PREVIOUS)
ADDRESS*

System ID: MC

Name: KNAUER ALLEN

Lookup

Proprietor #: 40172

Renumber To:

Category:

Address: 11375 N 114TH DR

City: YOUNGTOWN

State: AZ

Zip: 85363

Save

View

Delete

Renumber

United States Department of the Interior
Bureau of Land Management
 BUSINESS & SUPPORT SVCS DIV
 222 N CENTRAL AVE
 PHOENIX, AZ 85004 -2203
 Phone: (602) 417-9200

Receipt	
No:	938604

Transaction #: 972941
Date of Transaction: 08/26/2004
CUSTOMER: ALLEN KNAUER 11375 N 114TH DR YOUNGTOWN, AZ 85363

LINE #	QTY	DESCRIPTION	REMARKS	UNIT PRICE	TOTAL
1	1.00	LOCATABLE MINERALS / MINING CLAIMS-NOT NEW-UNADJUD, ONE AUTH NO. ONLY / MINING CLAIM MONEY RECEIVED (455) CASES: AMC68531/\$375.00	MAINT 2005/3	- n/a -	375.00
TOTAL:					\$375.00

PAYMENT INFORMATION			
1	AMOUNT:	\$375.00	POSTMARKED: N/A
	TYPE:	CHECK	RECEIVED: 08/26/2004
	CHECK NO:	110	
	NAME:	KNAUER, ALLEN 11375 N 114TH DR YOUNGTOWN AZ 85363	

REMARKS

This receipt was generated by the automated BLM Collections and Billing System and is a paper representation of a portion of the official electronic record contained therein.

MAINTENANCE FEE PAYMENT

BUREAU OF LAND MANAGEMENT
 222 N CENTRAL AVENUE
 PHOENIX, AZ 85004
 602-417-9200
 www.az.blm.gov

AMC 68526
 AMC 358468

RECEIVED
 B.L.M. AZ STATE OFFICE
 2004 AUG 17 A 9:35
 PHOENIX, ARIZONA
 BLM Date Stamp

Mining Claim Maintenance Fee Payment of \$125 per claim/site is due on or before September 1, 2004, in lieu of assessment work for the upcoming assessment year beginning September 1 of the year noted above.

AMC NUMBER	CLAIM/SITE NAME	COUNTY RECORDER DATA	SEC	TWP	RNG
68583	Gold Gulch		12	9N	5W
68584	Gold Rod Ext		7	9N	4W
68554	Golden Rod		7	9N	4W
68556	Blue Bucket		7	9N	4W
68577	Gold Strike		7	9N	4W
68578	Mountain Top		8	9N	4W
68579	Golden Blow		8	9N	4W
358468	DIAGONAL Cobe		6	9N	4W

List additional claims on the reverse side of this form.

Check here if this is a change of address.

CLAIMANT NAME: AZ Asso of Mining Dist.
 ADDRESS: P.O. Box 955
 CITY: Congress STATE: AZ ZIP: 85332
 PHONE: 928-427-6336
 SIGNATURE: [Signature]

No of Claims: 8 x \$125 = 1000.00
 Check No: 1433 Init: SC
 Receipt No: 929905
RE 8/30/04
 FOR BLM USE ONLY ENTERED IN COMPUTER

Claimant or agent must sign to record with the County.

AMC NUMBER	CLAIM/SITE NAME	COUNTY RECORDER DATA	SEC	TWP	RNG

43 CFR 3833.0-5(e) (August 30, 1994) requires that the names and current addresses of all owners shall be identified on all instruments to be recorded or filed.

Name: _____ Address: _____

City: _____ State: _____ Zip: _____ *Change of address*

Name: _____ Address: _____

City: _____ State: _____ Zip: _____ *Change of address*

Name: _____ Address: _____

City: _____ State: _____ Zip: _____ *Change of address*

Name: _____ Address: _____

City: _____ State: _____ Zip: _____ *Change of address*

Name: _____ Address: _____

City: _____ State: _____ Zip: _____ *Change of address*

PRIVACY ACT STATEMENT – This information is being collected pursuant to 30 U.S.C. 28, 43 CFR 3833.2, and ARS 27-208 in compliance with the laws of the USDI, Bureau of Land Management, and the State of Arizona. The purpose of this collection is to facilitate processing of claims or applications. This form is covered by Privacy Act Notice #INTERIOR/LLM -32 and is subject to the routine uses stated in that notice. Privacy Act Notice #INTERIOR/LLM-32 is available at the BLM Arizona State Office. This form may be locally reproduced.

United States Department of the Interior
Bureau of Land Management
 BUSINESS & SUPPORT SVCS DIV
 222 N CENTRAL AVE
 PHOENIX, AZ 85004 -2203
 Phone: (602) 417-9200

Receipt	
No:	929905

Transaction #: 964162	
Date of Transaction: 08/17/2004	
CUSTOMER:	AZ ASSN OF MINING DIST BOX 955 CONGRESS,AZ 85332

LINE #	QTY	DESCRIPTION	REMARKS	UNIT PRICE	TOTAL
1	1.00	LOCATABLE MINERALS / MINING CLAIMS-NOT NEW-UNADJUD,ONE AUTH NO. ONLY / MINING CLAIM MONEY RECEIVED (455) CASES: AMC68583/\$1000.00	MAINT 2005/8	- n/a -	1000.00
TOTAL:					\$1,000.00

PAYMENT INFORMATION			
1	AMOUNT:	\$1,000.00	POSTMARKED: N/A
	TYPE:	CHECK	RECEIVED: 08/17/2004
	CHECK NO:	1433	
	NAME:	AZ ASSN OF MINING DIST BOX 955 CONGRESS AZ 85332	

REMARKS

This receipt was generated by the automated BLM Collections and Billing System and is a paper representation of a portion of the official electronic record contained therein.

MAINTENANCE FEE PAYMENT

BUREAU OF LAND MANAGEMENT
 222 N CENTRAL AVENUE
 PHOENIX, AZ 85004
 602-417-9200
 www.az.blm.gov

AMC 68526
 AMC 33446

RECEIVED
 B.L.M. AZ STATE OFFICE
 2004 AUG 17 A 9:35
 PHOENIX, ARIZONA
 BLM Date Stamp

Mining Claim Maintenance Fee Payment of \$125 per claim/site is due on or before September 1, 2004, in lieu of assessment work for the upcoming assessment year beginning September 1 of the year noted above.

AMC NUMBER	CLAIM/SITE NAME	COUNTY RECORDER DATA	SEC	TWP	RNG
68553	Golden Rod (A)	181-100	6	9N	4W
68555	BLACK HAWK	196-561	6	9N	4W
68585	Chalkene	155-316	6	9N	4W
68571	Dowdy	181-99	6	9N	4W
68572	Dowdy Ext	203-104	6	9N	4W
68530	four Hundred	150-182	6	9N	4W
68576	four Hundred #2	150-243	6	9N	4W
68526	Rock House Ext.	150-242	6	9N	4W
68527	Wild Horse Ext.	150-241	6	9N	4W
68529	Old Wild Horse	145-224	6	9N	4W

List additional claims on the reverse side of this form.

Check here if this is a change of address.

CLAIMANT NAME: LION CANYON
 ADDRESS: 4510 W. Acoma
 CITY: Glendale STATE: Az ZIP: ~~85332~~ 85306
 PHONE: ~~928-427-6336~~
 SIGNATURE: [Signature]

No of Claims: 11 x \$125 = 1375.00
 Check No: 1432 Init: EC
 Receipt No: 929894
 FOR BLM USE ONLY
 ENTERED IN COMPUTER
 TRUE 8/30/04

Claimant or agent must sign to record with the County.

AMC NUMBER	CLAIM/SITE NAME	COUNTY RECORDER DATA	SEC	TWP	RNG
331146	Lucky Roxie	134-455	6	9N	4W

43 CFR 3833.0-5(e) (August 30, 1994) requires that the names and current addresses of all owners shall be identified on all instruments to be recorded or filed.

Name: _____ Address: _____

City: _____ State: _____ Zip: _____ Change of address

Name: _____ Address: _____

City: _____ State: _____ Zip: _____ Change of address

Name: _____ Address: _____

City: _____ State: _____ Zip: _____ Change of address

Name: _____ Address: _____

City: _____ State: _____ Zip: _____ Change of address

Name: _____ Address: _____

City: _____ State: _____ Zip: _____ Change of address

PRIVACY ACT STATEMENT -- This information is being collected pursuant to 30 U.S.C. 28, 43 CFR 3833.2, and ARS 27-208 in compliance with the laws of the USDI, Bureau of Land Management, and the State of Arizona. The purpose of this collection is to facilitate processing of claims or applications. This form is covered by Privacy Act Notice #INTERIOR/LLM-32 and is subject to the routine uses stated in that notice. Privacy Act Notice #INTERIOR/LLM-32 is available at the BLM Arizona State Office. This form may be locally reproduced.

United States Department of the Interior
Bureau of Land Management
 BUSINESS & SUPPORT SVCS DIV
 222 N CENTRAL AVE
 PHOENIX, AZ 85004 -2203
 Phone: (602) 417-9200

Receipt	
No:	929894

Transaction #: 964149
Date of Transaction: 08/17/2004

CUSTOMER: LION CANYON
 4510 W ACOMA
 GLENDALE, AZ 85306

LINE #	QTY	DESCRIPTION	REMARKS	UNIT PRICE	TOTAL
1	1.00	LOCATABLE MINERALS / MINING CLAIMS-NOT NEW-UNADJUD, ONE AUTH NO. ONLY / MINING CLAIM MONEY RECEIVED (455) CASES: AMC68553/\$1375.00	MAINT 2005/11	- n/a -	1375.00
TOTAL:					\$1,375.00

PAYMENT INFORMATION			
1	AMOUNT:	\$1,375.00	POSTMARKED: N/A
	TYPE:	CHECK	RECEIVED: 08/17/2004
	CHECK NO:	1432	
	NAME:	CANYON, LION 4510 W ACOMA GLENDALE AZ 85306	

REMARKS

This receipt was generated by the automated BLM Collections and Billing System and is a paper representation of a portion of the official electronic record contained therein.

TO: TINA

602 417 9314

AMC 68526

AMC 350993

MAINTENANCE FEE PAYMENT

Mining Claim Maintenance Fee Payment of \$100 per claim or site is due on or before September 1, 2004, in lieu of assessment work for the upcoming assessment year beginning September 1 of the year noted above.

BUREAU OF LAND MANAGEMENT
ARIZONA STATE OFFICE
222 NORTH CENTRAL AVENUE
PHOENIX, AZ 85004
602-417-9200
www.az.blm.gov

FOR BLM USE <u>125.00</u>	
NO. OF CLAIMS: <u>7</u>	X \$100 = \$ <u>875.00</u>
RECEIPT NO.: <u>930755</u>	CHECK NO.: <u>CC</u>
INIT: <u>AMC</u>	

The claims are situated in YAVAPAI County, Arizona.

BLM SERIAL NUMBERS

AMC 68546 THRU AMC 68549
COUNTY BOOK/DOCKET _____
AMC _____ THRU AMC _____
COUNTY BOOK/DOCKET _____

NAMES OF CLAIMS OR SITES

NAME: SPANISH Gold #5 #6 #7 #8
PAGE OR FEE NO: All in Sec 7, T8N R4W.
NAME: _____
PAGE OR FEE NO: _____

IF NOT CONSECUTIVE NUMBERS LIST SEPARATELY BELOW

BLM SERIAL NUMBERS	NAME OF CLAIMS/SITES	CO/BOOK DOCKET & PAGE OR FEE NUMBER
AMC <u>350993</u>	<u>Rec # 2</u>	<u>Sec 8-9N4W</u>
AMC <u>350994</u>	<u>Rec # 3</u>	<u>Sec 35-10N5W</u>
AMC <u>350995</u>	<u>Rec # 4</u>	<u>Sec 35 10N5W</u>
AMC _____	_____	_____

List additional claims on the reverse side of this form.

CLAIMANT'S NAME: DAN JACOBS
ADDRESS: Box 955 CITY: Congress STATE: AZ ZIP: 85332
PHONE: 928-427-6344

Check here if this is a change of address

ENTERED IN COMPUTER

8/30/2004

PHOENIX, ARIZONA
2004 AUG 17 P 3:02
RECEIVED
B.L.M. AZ STATE OFFICE
BLM DATE STAMP

United States Department of the Interior
Bureau of Land Management
 BUSINESS & SUPPORT SVCS DIV
 222 N CENTRAL AVE
 PHOENIX, AZ 85004 -2203
 Phone: (602) 417-9200

Receipt	
No:	930755

Transaction #: 965016	
Date of Transaction: 08/17/2004	
CUSTOMER:	DAN JACOBS BOX 955 CONGRESS, AZ 85332

LINE #	QTY	DESCRIPTION	REMARKS	UNIT PRICE	TOTAL
1	1.00	LOCATABLE MINERALS / MINING CLAIMS-NOT NEW-UNADJUD, ONE AUTH NO. ONLY / MINING CLAIM MONEY RECEIVED (455) CASES: AMC350993/\$875.00	MAINT 2005/7	- n/a -	875.00
TOTAL:					\$875.00

PAYMENT INFORMATION			
NOTE: Items will appear on credit card statement as "Bureau of Land Management".			
1	AMOUNT:	\$875.00	POSTMARKED: N/A
	TYPE:	CREDIT CARD	RECEIVED: 08/17/2004
	NAME:	JACOBS, DAN BOX 955 CONGRESS AZ 85332	
	CARD NO:	XXXXXXXXXXXX3005	AUTH CODE: 109665
	NAME ON CARD:	DAN JACOBS	
	EXPIRES:	06/30/2006	
	SIGNATURE:		

REMARKS

This receipt was generated by the automated BLM Collections and Billing System and is a paper representation of a portion of the official electronic record contained therein.



Ms. Regenia M. Buckley
P.O. Box 4031
Laurel, MS 39441

RECEIVED
BUREAU OF
LAND MANAGEMENT

2004 JUL 13 A 9:44

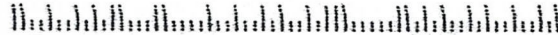
ARIZONA
STATE OFFICE
PHOENIX, ARIZONA



MARY CASSATT USA37

Bureau of Land Management
Arizona State Office
222 North Central Avenue
Phoenix, Arizona 85004-2203

85004+2203



ENTERED INTO COMPUTER

8/30/04 DB

AMC 68554

DEPARTMENT OF THE INTERIOR
BUREAU OF LAND MANAGEMENT
MINING CLAIMS
(MASS) Serial Register Page

RunDate/Time:07/15/04 02:32 PM

Page: 1 of 1

01 10-21-1976;090STAT0090;43USC1744
Case Type 384201: PLACER CLAIM
Commodity:
Claim Name: GOLDEN ROD
Case Disposition: ACTIVE

Serial Number
AMC68554

<u>Name & Address</u>	<u>Int Rel</u>	<u>% Interest</u>
BUCKLEY REGENIA M 2 TWIN OAKS PL LAUREL, MS 39440	CLAIMANT	0.0000000
RUSTIN BILL EDWARD 119 HARDY HODGE RD LAUREL, MS 39443	CLAIMANT	0.0000000

<u>County/State</u>	<u>District</u>
YAVAPAI County, AZ	PHOENIX FIELD OFFICE

<u>Mer Twp</u>	<u>Rng</u>	<u>Sec</u>	<u>Subdivision</u>
14	0090N	0040W	007 NW

<u>Act Date</u>	<u>Code</u>	<u>Action Text</u>	<u>Action Remarks</u>	<u>Receipt Number</u>
08/12/1931	403	LOCATION DATE		
10/01/1979	395	RECORDATION NOTICE RECD		
08/20/2003	482	RENTAL/MAINTENANCE FEE	2004	734333
08/16/2002	482	RENTAL/MAINTENANCE FEE	2003	544136
08/08/2001	482	RENTAL/MAINTENANCE FEE	2002	352504
08/29/2000	482	RENTAL/MAINTENANCE FEE	2001	178823
08/27/1999	482	RENTAL/MAINTENANCE FEE	2000	
08/28/1998	482	RENTAL/MAINTENANCE FEE	1999	
08/26/1997	482	RENTAL/MAINTENANCE FEE	1998	
08/21/1996	482	RENTAL/MAINTENANCE FEE	1997	
08/28/1995	482	RENTAL/MAINTENANCE FEE	1996	
08/03/1994	482	RENTAL/MAINTENANCE FEE	1995	
08/25/1993	482	RENTAL/MAINTENANCE FEE	1994	
08/25/1993	482	RENTAL/MAINTENANCE FEE	1993;RECEIPT 2044551	
07/27/1992	480	EVID OF ASSMT FILED	1992	
04/28/2004	396	TRF OF INTEREST FILED	RUSTIN GREGORY D	878912
04/15/2004	396	TRF OF INTEREST FILED	AZ ASSOC OF MINING DI	866437
08/08/2001	488	ASSMT DOC RECEIVED	480;2001	352504
08/03/2001	396	TRF OF INTEREST FILED	THOMASON CLYDE	352431
10/06/1988	669	LAND STATUS CHECKED		
01/23/1985	396	TRF OF INTEREST FILED	AMERICAN PLACER	
12/20/1983	396	TRF OF INTEREST FILED	GRUBSTAKER	
12/15/1980	635	AMENDED LOCATION FILED		
10/01/1979	500	MAP IN LEAD FILE	AMC68526;	
10/01/1979	501	ACCT ADV IN LEAD FILE	AMC68526;	
03/21/1960	404	COUNTY RECORDATION	0;181;100	
08/15/1931	404	COUNTY RECORDATION	0;134;424	

<u>Line Nr</u>	<u>Remarks</u>
----------------	----------------

United States Department of the Interior
Bureau of Land Management
 BUSINESS & SUPPORT SVCS DIV
 222 N CENTRAL AVE
 PHOENIX, AZ 85004 -2203
 Phone: (602) 417-9200

Receipt

No:

909813

Transaction #: 943613**Date of Transaction:** 07/15/2004

CUSTOMER: REGENIA M BUCKLEY
 BOX 4031
 LAUREL, MS 39441

LINE #	QTY	DESCRIPTION	REMARKS	UNIT PRICE	TOTAL
1	1.00	LOCATABLE MINERALS / MINING CLAIMS-NOT NEW-UNADJUD, ONE AUTH NO. ONLY / MINING CLAIM MONEY RECEIVED (455) CASES: AMC68554/\$125.00	MAINT 2005/1	- n/a -	125.00
TOTAL:					\$125.00

PAYMENT INFORMATION

1	AMOUNT:	\$125.00	POSTMARKED:	07/08/2004
	TYPE:	CHECK	RECEIVED:	07/13/2004
	CHECK NO:	582		
	NAME:	BUCKLEY, REGENIA M BOX 4031 LAUREL MS 39441		

REMARKS

NO MAINT FORM FILED W/ RECEIPT

This receipt was generated by the automated BLM Collections and Billing System and is a paper representation of a portion of the official electronic record contained therein.

Amc 68526

Amc 331146

Amc 350494

MAINTENANCE FEE PAYMENT

Mining Claim Maintenance Fee Payment of \$100 per claim or site is due on or before September 1, 2003, in lieu of assessment work for the upcoming assessment year beginning September 1 of the year noted above.

BUREAU OF LAND MANAGEMENT
ARIZONA STATE OFFICE
222 NORTH CENTRAL AVENUE
PHOENIX, AZ 85004
602-417-9200
www.az.blm.gov

FOR BLM USE ONLY	
NO. OF CLAIMS: <u>17</u>	X \$100 = \$ <u>1,700.00</u>
RECEIPT NO: _____	CHECK NO: <u>2574</u>
INIT: <u>EC</u>	

BLM SERIAL NUMBERS	NAME OF CLAIMS/SITES	COUNTY BOOK/DOCKET & PAGE OR FEE NUMBER
1. AMC <u>68552</u>	<u>Apex</u>	<u>124-204</u>
2. AMC <u>68550</u>	<u>Blue Bell</u>	<u>181-135</u>
3. AMC <u>68553</u>	<u>Golden Rod (A)</u>	<u>181-100</u>
4. AMC <u>68555</u>	<u>Black Hawk</u>	<u>196-561</u>
5. AMC <u>68551</u>	<u>Hillside</u>	<u>199-181</u>
6. AMC <u>68585</u>	<u>Charlene</u>	<u>155-316</u>
7. AMC <u>68571</u>	<u>Dowdy</u>	<u>181-99</u>
8. AMC <u>68572</u>	<u>Dowdy ext.</u>	<u>203-104</u>
9. AMC <u>68530</u>	<u>Four Hundred</u>	
10. AMC <u>68576</u>	<u>Four Hundred #2</u>	<u>150-243</u>

List additional claims on the reverse side of this form.

CHECK HERE IF THIS IS A CHANGE OF ADDRESS

CLAIMANT'S NAME: Clyde Thomason

ADDRESS: P.O. Box 35

CITY: Congress STATE: AZ ZIP: 85332

PHONE: 928-427-3663

Signature: Clyde Thomason

To record with the County, one claimant or an agent must sign.

RECEIVED	BLM AZ STATE OFFICE
2003 AUG 26	3:20
PHOENIX, ARIZONA	BLM DATE STAMP

ENTERED INTO COMPUTER

9/30/03 ab

✓
TBB

- 11. AMC _____
- 12. AMC _____
- 13. AMC _____
- 14. AMC _____
- 15. AMC _____
- 16. AMC _____
- 17. AMC _____
- 18. AMC _____
- 19. AMC _____
- 20. AMC _____

43 CFR 3833.0-5(e) (August 30, 1994) requires that the names of all of the owners and their current addresses shall be identified on all instruments required to be recorded or filed by the regulation, 43 CFR Subpart 3833.

NAME: _____ ADDRESS: _____
 CITY: _____ STATE: _____ ZIP: _____ IS THIS A NEW ADDRESS ..

NAME: _____ ADDRESS: _____
 CITY: _____ STATE: _____ ZIP: _____ IS THIS A NEW ADDRESS ..

NAME: _____ ADDRESS: _____
 CITY: _____ STATE: _____ ZIP: _____ IS THIS A NEW ADDRESS ..

NAME: _____ ADDRESS: _____
 CITY: _____ STATE: _____ ZIP: _____ IS THIS A NEW ADDRESS ..

January 30, 2003

<p>FOR BLM USE ONLY</p> <p>DATE ENTERED INTO COMPUTER: _____</p> <p>INITIALS: _____ VERIFIED: _____</p>

MAINTENANCE FEE PAYMENT CONTINUATION SHEET

COUNTY
BOOK/DOCKET & PAGE
OR FEE NUMBER

BLM SERIAL NUMBERS	NAME OF CLAIMS/SITES	COUNTY BOOK/DOCKET & PAGE OR FEE NUMBER
A MC 68526	Rock House Ext.	150-242
A MC 68527	Wild Horse Ext.	150-241
A MC 68529	Old Wild Horse	145-224
A MC 331146	Lucky Loxie	134-455
A MC 68578	Mountain Top	150-238
A MC 68579	Golden Glow	145-1
A MC 350494	A+T Lode	
A MC		
A MC		
A MC		
A MC		
A MC		
A MC		
A MC		
A MC		
A MC		
A MC		
A MC		
A MC		
A MC		
A MC		
A MC		
A MC		
A MC		
A MC		
A MC		
A MC		
A MC		

FOR OFFICIAL USE ONLY

ENTERED INTO COMPUTER: _____

DATE INITIALS VERIFIED

RECEIVED

BLM ASSISTANTE OFFICE

2003 NOV 20 P 3:20

PHOENIX ARIZONA

TIME STAMP

ENTERED INTO COMPUTER
9/30/03 AB

**United States Department of the Interior
Bureau of Land Management**

BUSINESS & SUPPORT SVCS DIV
222 N CENTRAL AVE
PHOENIX, AZ 85004 -2203
Phone: (602) 417-9200

Receipt

No: 739168

Transaction #: 768703	
Date of Transaction: 08/26/2003	
CUSTOMER:	CLYDE THOMASON BOX 25 CONGRESS, AZ 85332

LINE #	QTY	DESCRIPTION	REMARKS	UNIT PRICE	TOTAL
1	1.00	LOCATABLE MINERALS / MINING CLAIMS-NOT NEW-UNADJUD, ONE AUTH NO. ONLY / MINING CLAIM MONEY RECEIVED (455) CASES: AMC68552/\$1700.00	MAINT 2004 (17)	- n/a -	1700.00
TOTAL:					\$1,700.00

PAYMENT INFORMATION																	
1	<table border="1"> <tr> <td>AMOUNT:</td> <td>\$1,700.00</td> <td>POSTMARKED:</td> <td>N/A</td> </tr> <tr> <td>TYPE:</td> <td>CHECK</td> <td>RECEIVED:</td> <td>08/26/2003</td> </tr> <tr> <td>CHECK NO:</td> <td>2574</td> <td></td> <td></td> </tr> <tr> <td>NAME:</td> <td colspan="3">THOMASON, CLYDE BOX 25 CONGRESS AZ 85332</td> </tr> </table>	AMOUNT:	\$1,700.00	POSTMARKED:	N/A	TYPE:	CHECK	RECEIVED:	08/26/2003	CHECK NO:	2574			NAME:	THOMASON, CLYDE BOX 25 CONGRESS AZ 85332		
AMOUNT:	\$1,700.00	POSTMARKED:	N/A														
TYPE:	CHECK	RECEIVED:	08/26/2003														
CHECK NO:	2574																
NAME:	THOMASON, CLYDE BOX 25 CONGRESS AZ 85332																

REMARKS

This receipt was generated by the automated BLM Collections and Billing System and is a paper representation of a portion of the official electronic record contained therein.

Amc 68526
Amc 350993

MAINTENANCE FEE PAYMENT

Mining Claim Maintenance Fee Payment of \$100 per claim or site is due on or before September 1, 2003, in lieu of assessment work for the upcoming assessment year beginning September 1 of the year noted above.

BUREAU OF LAND MANAGEMENT
ARIZONA STATE OFFICE
222 NORTH CENTRAL AVENUE
PHOENIX, AZ 85004
602-417-9200
www.az.blm.gov

FOR BLM USE ONLY	
NO. OF CLAIMS: <u>7</u>	X \$100 = \$ <u>700.00</u>
RECEIPT NO.: _____	CHECK NO.: <u>1288</u>
INIT: <u>[Signature]</u>	

The claims are situated in YAVAPAI County, Arizona.

BLM SERIAL NUMBERS

NAMES OF CLAIMS OR SITES

AMC 68546 THRU AMC 68549

NAME: SPANISH GOLD #5#6#7#8

COUNTY BOOK/DOCKET _____

PAGE OR FEE NO: ALL IN SEC 7 T8N R4W

AMC _____ THRU AMC _____

NAME: _____

COUNTY BOOK/DOCKET _____

PAGE OR FEE NO: _____

IF NOT CONSECUTIVE NUMBERS LIST SEPARATELY BELOW

BLM SERIAL NUMBERS	NAME OF CLAIMS/SITES	CO/BOOK DOCKET & PAGE OR FEE NUMBER
AMC <u>350993</u>	<u>Rec. # 2</u>	<u>3613/660-662</u>
AMC <u>350994</u>	<u>Rec. # 3</u>	<u>Sec 8 9N 4W</u>
AMC <u>350995</u>	<u>Rec. # 4</u>	<u>Sec 35 10N 5W</u>
AMC _____	_____	<u>Sec 35 10N 5W</u>

List additional claims on the reverse side of this form.

CLAIMANT'S NAME: DAN JACOBS
ADDRESS: Box 955 CITY: Copress STATE: AZ ZIP: 85332
PHONE: 928-427-6344

Check here if this is a change of address

9/10/03 TES
ENTERED INTO COMPUTER

PHOENIX, ARIZONA
2003 AUG 20 A 9:43
RECEIVED BLM, AZ STATE OFFICE
BLM DATE STAMP

TES

BLM SERIAL
NUMBERS

NAME OF CLAIMS/SITES

CO/BOOK DOCKET &
PAGE OR FEE NUMBER

AMC _____	_____	_____
AMC _____	_____	_____
AMC _____	_____	_____
AMC _____	_____	_____
AMC _____	_____	_____
AMC _____	_____	_____
AMC _____	_____	_____
AMC _____	_____	_____
AMC _____	_____	_____
AMC _____	_____	_____
AMC _____	_____	_____
AMC _____	_____	_____
AMC _____	_____	_____
AMC _____	_____	_____
AMC _____	_____	_____
AMC _____	_____	_____
AMC _____	_____	_____
AMC _____	_____	_____
AMC _____	_____	_____
AMC _____	_____	_____
AMC _____	_____	_____

43 CFR 3833.0-5(e) (August 30, 1994) requires that the names of all of the owners and their current addresses shall be identified on all instruments required to be recorded or filed by the regulation, 43 CFR Subpart 3833.

NAME: _____ ADDRESS: _____

CITY: _____ STATE: _____ ZIP: _____ IS THIS A NEW ADDRESS

NAME: _____ ADDRESS: _____

CITY: _____ STATE: _____ ZIP: _____ IS THIS A NEW ADDRESS

NAME: _____ ADDRESS: _____

CITY: _____ STATE: _____ ZIP: _____ IS THIS A NEW ADDRESS

NAME: _____ ADDRESS: _____

CITY: _____ STATE: _____ ZIP: _____ IS THIS A NEW ADDRESS

Signature: *San Jacobs*
To record with the County, one claimant or an agent must sign.

FOR BLM USE ONLY	
DATE ENTERED INTO COMPUTER: _____	_____
INITIALS: _____	VERIFIED: _____

United States Department of the Interior
 Bureau of Land Management
 BUSINESS & SUPPORT SVCS DIV
 222 N CENTRAL AVE
 PHOENIX, AZ 85004 -2203
 Phone: (602) 417-9200

Receipt	
No:	734333

Transaction #: 763819
 Date of Transaction: 08/20/2003

CUSTOMER:	LES BENDER AZ ASSN OF MINING DIST P O BOX 955 CONGRESS, AZ 85332
-----------	---

LINE #	QTY	DESCRIPTION	REMARKS	UNIT PRICE	TOTAL
1	1.00	LOCATABLE MINERALS / MINING CLAIMS-NOT NEW-UNADJUD, ONE AUTH NO. ONLY / MINING CLAIM MONEY RECEIVED (455) CASES: AMC335055/\$1240.00	POL 2003 (4) WAIVER 2004 (4) TRF (4) MAIN 2004 (12)	- n/a -	1240.00
TOTAL:					\$1,240.00

PAYMENT INFORMATION			
1	AMOUNT:	\$1,240.00	POSTMARKED: N/A
	TYPE:	CHECK	RECEIVED: 08/20/2003
	CHECK NO:	1288	
	NAME:	AZ ASSN OF MINING DIST BENDER, LES P O BOX 955 CONGRESS AZ 85332	

REMARKS

This receipt was generated by the automated BLM Collections and Billing System and is a paper representation of a portion of the official electronic record contained therein.

This receipt paid for:
 AMC 68583-68584, 68558, 68556, 68577 } (12) maint. \$1200.
 68546-68549, 350993-350995
 68546-68549 (4) Transfers \$40.
 58363, 335413, 335055, 335056 (4) pol \$20.00

TES.

MAINTENANCE FEE PAYMENT

Mining Claim Maintenance Fee Payment of \$100 per claim or site is due on or before September 1, 2003, in lieu of assessment work for the upcoming assessment year beginning September 1 of the year noted above.

BUREAU OF LAND MANAGEMENT
ARIZONA STATE OFFICE
222 NORTH CENTRAL AVENUE
PHOENIX, AZ 85004
602-417-9200
www.az.blm.gov

FOR BLM USE ONLY	
NO. OF CLAIMS: <u>5</u>	X \$100 = \$ <u>500.⁰⁰</u>
RECEIPT NO.:	CHECK NO.: <u>1288</u>
INITIALS: <u>[Signature]</u>	

The claims are situated in _____ County, Arizona.

BLM SERIAL NUMBERS

NAMES OF CLAIMS OR SITES

AMC 68583 ← THRU AMC 68584 NAME: Gold Gulch + Gold Rod Ext.
 COUNTY BOOK/DOCKET Sec 12, 9N5W, PAGE OR FEE NO.: Sec 7, 9N4W
 AMC _____ THRU AMC _____ NAME: _____
 COUNTY BOOK/DOCKET _____, PAGE OR FEE NO.: _____

IF NOT CONSECUTIVE NUMBERS LIST SEPARATELY BELOW

BLM SERIAL NUMBERS	NAME OF CLAIMS/SITES	CO/BOOK DOCKET & PAGE OR FEE NUMBER
AMC <u>68554</u>	<u>Golden Rod</u>	<u>Sec 7 9N4W</u>
AMC <u>68556</u>	<u>Blue Bucket</u>	<u>Sec 7 9N4W</u>
AMC <u>68577</u>	<u>Gold Strike</u>	<u>Sec 7 9N4W</u>
AMC _____	_____	_____

List additional claims on the reverse side of this form.

CLAIMANT'S NAME: ARIZONA ASSO. of Mining Districts
 ADDRESS: Box ~~364~~ 955 CITY: Congress STATE: AZ ZIP: 85332
 PHONE: 928-427-6344

Check here if this is a change of address

9/10/03 TBS
ENTERED INTO COMPUTER

PHOENIX, ARIZONA
2003 AUG 20 A 9:48
RECEIVED BLM, AZ STATE OFFICE
BLM DATE STAMP

TBS

BLM SERIAL
NUMBERS

NAM CLAIMS/SITES

CO/BOOK DOCKET &
PAGE OR FEE NUMBER

AMC _____	_____	_____
AMC _____	_____	_____
AMC _____	_____	_____
AMC _____	_____	_____
AMC _____	_____	_____
AMC _____	_____	_____
AMC _____	_____	_____
AMC _____	_____	_____
AMC _____	_____	_____
AMC _____	_____	_____
AMC _____	_____	_____
AMC _____	_____	_____
AMC _____	_____	_____
AMC _____	_____	_____
AMC _____	_____	_____
AMC _____	_____	_____
AMC _____	_____	_____
AMC _____	_____	_____
AMC _____	_____	_____

43 CFR 3833.0-5(e) (August 30, 1994) requires that the names of all of the owners and their current addresses shall be identified on all instruments required to be recorded or filed by the regulation, 43 CFR Subpart 3833.

NAME: _____ ADDRESS: _____

CITY: _____ STATE: _____ ZIP: _____ IS THIS A NEW ADDRESS

NAME: _____ ADDRESS: _____


CITY: _____ STATE: _____ ZIP: _____ IS THIS A NEW ADDRESS

NAME: _____ ADDRESS: _____

CITY: _____ STATE: _____ ZIP: _____ IS THIS A NEW ADDRESS

NAME: _____ ADDRESS: _____

CITY: _____ STATE: _____ ZIP: _____ IS THIS A NEW ADDRESS

Signature:  VC AA MD
To record with the County, one claimant or an agent must sign.

FOR BLM USE ONLY	
DATE ENTERED INTO COMPUTER: _____	_____
INITIALS: _____	VERIFIED: _____

United States Department of the Interior
Bureau of Land Management
 BUSINESS & SUPPORT SVCS DIV
 222 N CENTRAL AVE
 PHOENIX, AZ 85004 -2203
 Phone: (602) 417-9200

Receipt	
No:	734333

Transaction #: 763819
Date of Transaction: 08/20/2003
CUSTOMER: LES BENDER AZ ASSN OF MINING DIST P O BOX 955 CONGRESS, AZ 85332

LINE #	QTY	DESCRIPTION	REMARKS	UNIT PRICE	TOTAL
1	1.00	LOCATABLE MINERALS / MINING CLAIMS-NOT NEW-UNADJUD, ONE AUTH NO. ONLY / MINING CLAIM MONEY RECEIVED (455) CASES: AMC335055/\$1240.00	POL 2003 (4) WAIVER 2004 (4) TRF (4) MAIN 2004 (12)	- n/a -	1240.00
TOTAL:					\$1,240.00

PAYMENT INFORMATION			
1	AMOUNT:	\$1,240.00	POSTMARKED: N/A
	TYPE:	CHECK	RECEIVED: 08/20/2003
	CHECK NO:	1288	
	NAME:	AZ ASSN OF MINING DIST BENDER, LES P O BOX 955 CONGRESS AZ 85332	

REMARKS

This receipt was generated by the automated BLM Collections and Billing System and is a paper representation of a portion of the official electronic record contained therein.

This receipt paid for:

*Amc 68583-68584, 68554, 68556, 68577 } (12) maint. \$200.
 68546-68549, 350993-350995*

68546 - 68549 (4) Transfers \$20.

58363, 335413, 335055, 335056 (4) pol \$20.00

LES.

AMC 251042
AMC 68526

MAINTENANCE FEE PAYMENT

Mining Claim Maintenance Fee Payment of \$100 per claim or site is due on or before September 1, 2003, in lieu of assessment work for the upcoming assessment year beginning September 1 of the year noted above.

BUREAU OF LAND MANAGEMENT
ARIZONA STATE OFFICE
222 NORTH CENTRAL AVENUE
PHOENIX, AZ 85004
602-417-9200
www.az.blm.gov

FOR BLM USE ONLY	
NO. OF CLAIMS: <u>3</u>	X \$100 = \$ <u>300⁰⁰</u>
RECEIPT NO.: _____	CHECK NO.: _____
INIT: <u>TR</u>	

BLM SERIAL NUMBERS	NAME OF CLAIMS/SITES	COUNTY BOOK/DOCKET & PAGE OR FEE NUMBER
1. AMC <u>68531</u>	<u>THOMASON</u>	<u>YAVAPAI COUNTY FEE# 3039937</u>
2. AMC <u>251044</u>	<u>FAITH III</u>	<u>FEE# 3289758</u>
3. AMC <u>251047</u>	<u>LORDS BLESSING</u>	<u>FEE# 3289758</u>
4. AMC _____	_____	_____
5. AMC _____	_____	_____
6. AMC _____	_____	_____
7. AMC _____	_____	_____
8. AMC _____	_____	_____
9. AMC _____	_____	_____
10. AMC _____	_____	_____

List additional claims on the reverse side of this form.

CHECK HERE IF THIS IS A CHANGE OF ADDRESS

CLAIMANT'S NAME: ALLEN KNAUER (OWNER)
ADDRESS: 410 SAGEBRUSH TRAIL
CITY: WICKENBURG STATE: AZ, ZIP: 85390
PHONE: 602-292-7054

Signature: [Signature] 8-27-08
To record with the County, one claimant or an agent must sign.

RECEIVED
B.L.M. AZ STATE OFFICE
2003 AUG 27 P 2: 10
PHOENIX, ARIZONA
BLM DATE STAMP

[Signature]
9/25/03

ENTERED INTO COMPUTER

120

United States Department of the Interior
Bureau of Land Management
 BUSINESS & SUPPORT SVCS DIV
 222 N CENTRAL AVE
 PHOENIX, AZ 85004 -2203
 Phone: (602) 417-9200

Receipt	
No:	740074

Transaction #: 769608	
Date of Transaction: 08/27/2003	
CUSTOMER:	ALLEN KNAUER 11375 N 114TH DR YOUNGTOWN, AZ 85363

LINE #	QTY	DESCRIPTION	REMARKS	UNIT PRICE	TOTAL
1	1.00	LOCATABLE MINERALS / MINING CLAIMS-NOT NEW-UNADJUD, ONE AUTH NO. ONLY / MINING CLAIM MONEY RECEIVED (455) CASES: AMC68531/\$300.00	MAIN 2004 (3)	- n/a -	300.00
TOTAL:					\$300.00

PAYMENT INFORMATION			
1	AMOUNT:	\$300.00	POSTMARKED: N/A
	TYPE:	CHECK	RECEIVED: 08/27/2003
	CHECK NO:	136	
	NAME:	KNAUER, ALLEN 11375 N 114TH DR YOUNGTOWN AZ 85363	

REMARKS

This receipt was generated by the automated BLM Collections and Billing System and is a paper representation of a portion of the official electronic record contained therein.

MAINTENANCE FEE PAYMENT

Mining Claim Maintenance Fee Payment of \$100 per claim or site is due on or before September 1, 2002, in lieu of assessment work for the upcoming assessment year beginning September 1 of the year noted above.

BUREAU OF LAND MANAGEMENT
ARIZONA STATE OFFICE
222 NORTH CENTRAL AVENUE
PHOENIX, AZ 85004
602-417-9200
www.az.blm.gov

FOR BLM USE ONLY
NO. OF CLAIMS: _____ X \$100 = \$ _____
RECEIPT NO.: _____ CHECK NO.: _____
INIT: _____

The claims are situated in YAVAPAI County, Arizona.

BLM SERIAL NUMBERS

NAMES OF CLAIMS OR SITES

AMC 68583 THRU AMC 68584 NAME: Gold Gulch + Gold Rod ext.
COUNTY BOOK/DOCKET Sec 12 9NSW PAGE OR FEE NO: sect 7 9N4W
AMC _____ THRU AMC _____ NAME: _____
COUNTY BOOK/DOCKET _____ PAGE OR FEE NO: _____

IF NOT CONSECUTIVE NUMBERS LIST SEPARATELY BELOW

BLM SERIAL NUMBERS	NAME OF CLAIMS/SITES	CO/BOOK DOCKET & PAGE OR FEE NUMBER
AMC <u>68554</u>	<u>Golden Rod</u>	<u>sec 7 9N4W</u>
AMC <u>68556</u>	<u>Blue Bucket</u>	<u>" 7 9N4W</u>
AMC <u>68577</u>	<u>Gold Strike</u>	<u>" 7 9N4W</u>
AMC _____	_____	_____

List additional claims on the reverse side of this form.

CLAIMANT'S NAME: ARIZ ASSO. OF MINING DISTRICTS
ADDRESS: Box ~~311~~ 955 CITY: Congress STATE: AZ ZIP: 85332
PHONE: 928-427-6344

Check here if this is a change of address

ENTERED INTO COMPUTER

11/8/02 AB

5 x \$100.00 = \$500.00
TED

RECEIVED
BUREAU OF
LAND MANAGEMENT
2002 AUG 16 A 9:43
ANZOLTA
STATE OFFICE
PHOENIX, ARIZONA
BLM DATE STAMP

VERIFIED
11/13/02 TK

BLM SERIAL
NUMBERS

NAME OF CLAIMS/SITES

CO/BOOK DOCKET &
PAGE OR FEE NUMBER

AMC _____
AMC _____
AMC _____
AMC _____
AMC _____
AMC _____
AMC _____
AMC _____
AMC _____
AMC _____
AMC _____
AMC _____
AMC _____
AMC _____
AMC _____
AMC _____
AMC _____
AMC _____
AMC _____
AMC _____
AMC _____

43 CFR 3833.0-5(e) (August 30, 1994) requires that the names of all of the owners and their current addresses shall be identified on all instruments required to be recorded or filed by the regulation, 43 CFR Subpart 3833.

NAME: _____ ADDRESS: _____

CITY: _____ STATE: _____ ZIP: _____ IS THIS A NEW ADDRESS

NAME: _____ ADDRESS: _____

CITY: _____ STATE: _____ ZIP: _____ IS THIS A NEW ADDRESS

NAME: _____ ADDRESS: _____

CITY: _____ STATE: _____ ZIP: _____ IS THIS A NEW ADDRESS

NAME: _____ ADDRESS: _____

CITY: _____ STATE: _____ ZIP: _____ IS THIS A NEW ADDRESS

Signature: *Stan Jacobs*
To record with the County, one claimant or an agent must sign.

FOR BLM USE ONLY
DATE ENTERED INTO COMPUTER: _____
INITIALS: _____ VERIFIED: _____

MAINTENANCE FEE PAYMENT

Mining Claim Maintenance Fee Payment of \$100 per claim or site is due on or before September 1, 2002, in lieu of assessment work for the upcoming assessment year beginning September 1 of the year noted above.

BUREAU OF LAND MANAGEMENT
ARIZONA STATE OFFICE
222 NORTH CENTRAL AVENUE
PHOENIX, AZ 85004
602-417-9200
www.az.blm.gov

FOR BLM USE ONLY	
NO. OF CLAIMS: _____	X \$100 = \$ _____
RECEIPT NO.: _____	CHECK NO.: _____
INIT: _____	

The claims are situated in YAVAPAI County, Arizona.

BLM SERIAL NUMBERS

NAMES OF CLAIMS OR SITES

AMC 350993 THRU AMC 350995 NAME: REC #2 #3 #4
 COUNTY BOOK/DOCKET 3613/660-667 PAGE OR FEE NO: _____
 AMC _____ THRU AMC _____ NAME: _____
 COUNTY BOOK/DOCKET _____ PAGE OR FEE NO: _____

IF NOT CONSECUTIVE NUMBERS LIST SEPARATELY BELOW

BLM SERIAL NUMBERS	NAME OF CLAIMS/SITES	CO/BOOK DOCKET & PAGE OR FEE NUMBER
AMC _____	_____	_____
AMC _____	_____	_____
AMC _____	_____	_____
AMC _____	_____	_____

List additional claims on the reverse side of this form.

CLAIMANT'S NAME: DAN JACOBS / Agent
 ADDRESS: Box 955 CITY: Congress STATE: AZ ZIP: 85332
 PHONE: 928-427-6344

Check here if this is a change of address

ENTERED INTO COMPUTER

11/8/02 AB

3 x \$100.00 = \$300.00
ES

RECEIVED
BUREAU OF LAND MANAGEMENT
2002 AUG 16 A 9:13
ARIZONA STATE OFFICE PHOENIX, ARIZONA
BLM DATE STAMP

11/13/02 TK

BLM SERIAL
NUMBERS

NAME OF CLAIMS/SITES

CO/BOOK DOCKET &
PAGE OR FEE NUMBER

AMC _____
AMC _____
AMC _____
AMC _____
AMC _____
AMC _____
AMC _____
AMC _____
AMC _____
AMC _____
AMC _____
AMC _____
AMC _____
AMC _____
AMC _____
AMC _____
AMC _____

43 CFR 3833.0-5(e) (August 30, 1994) requires that the names of all of the owners and their current addresses shall be identified on all instruments required to be recorded or filed by the regulation, 43 CFR Subpart 3833.

NAME: _____ ADDRESS: _____

CITY: _____ STATE: _____ ZIP: _____ IS THIS A NEW ADDRESS

NAME: _____ ADDRESS: _____

CITY: _____ STATE: _____ ZIP: _____ IS THIS A NEW ADDRESS

NAME: _____ ADDRESS: _____

CITY: _____ STATE: _____ ZIP: _____ IS THIS A NEW ADDRESS

NAME: _____ ADDRESS: _____

CITY: _____ STATE: _____ ZIP: _____ IS THIS A NEW ADDRESS

Signature: *Don Jacobs*
To record with the County, one claimant or an agent must sign.

FOR BLM USE ONLY
DATE ENTERED INTO COMPUTER: _____
INITIALS: _____ VERIFIED: _____

December 6, 2001

United States Department of the Interior
Bureau of Land Management
 BUSINESS & SUPPORT SVCS DIV
 222 N CENTRAL AVE
 PHOENIX, AZ 85004 -2203
 Phone: (602) 417-9200

Receipt	
No:	544136

Transaction #: 568767
Date of Transaction: 08/20/2002
CUSTOMER: ARIZONA ASSOCIATION FO MINING DIST BOX 955 CONGRESS, AZ 85332

LINE #	QTY	DESCRIPTION	REMARKS	UNIT PRICE	TOTAL
1	1.00	LOCATABLE MINERALS / MINING CLAIMS-NOT NEW-UNADJUD, ONE AUTH NO. ONLY / MINING CLAIM MONEY RECEIVED (455) CASES: AMC68583/\$800.00	MAINT 2003 (8)	- n/a -	800.00
TOTAL:					800.00

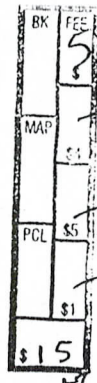
PAYMENT INFORMATION			
1	AMOUNT:	\$800.00	POSTMARKED: 08/15/2002
	TYPE:	CHECK	RECEIVED: 08/16/2002
	CHECK NO:	1132	
	NAME:	AZ ASSN OF MINING DIST BOX 955 CONGRESS AZ 85332	

REMARKS

This receipt was generated by the automated BLM Collections and Billing System and is a paper representation of a portion of the official electronic record contained therein.

MAIL TO:

Weaver Mining
Box 955
Congress, Ar 85332



3374161 BK 3852 PG 791
Yavapai County
Patsy Jenney-Colon, Recorder
08/06/2001 08:52A PAGE 1 OF 1
LES BENDER
RECORDING FEE 5.00
SURCHARGE 9.00
POSTAGE 1.00

for Recorders USE

AFFIDAVIT OF PERFORMANCE OF ANNUAL WORK

STATE OF COUNTY OF YAVAPAI ss:

DAN JACOBS, being duly sworn, according to law, deposes and says:

That he/she is a citizen of the United States, more than 18 years of age and resides at

Congress Ar, YAVAPAI County,

That he/she is personally acquainted with the following unpatented mining claims which are situated in the Weaver Mining District, YAVAPAI County, the name(s), book(s) and page(s) or document number(s) of the recording or the location notice(s) in the office of the recorder of said county and the BLM serial numbers of which are as follows:

CLAIM NAME	COUNTY RECORDERS DATA	BLM AMC SERIAL No.	SEC.(s)	TOWNSHIP	RANGE
Golden Rod		68554	7	9N	4W
Blue Bucket		68556	7	9N	4W
Gold Strick		68577	7	9N	4W
Golden Rod Ext.		68584	7	9N	4W
Gold Gulch		65853	12	9N	5W
		68583			
		LM			

That Az Asso. Mining, whose address is Box 361 Congress, is the owner of the above-described claims;

That between the dates of July 15, 2001 and Aug 4 2001 in excess of Five Hundred dollars (\$500.00) worth of work and improvements were done and performed upon or for the benefit of this claim group;

That such work and improvements consisted of Maintenance Fee paid to BLM for this Assessment yr. and were performed by _____; and


That the above work and improvements were made by and at the expense of Az Asso. for _____ the owner of the claims, for the purpose of complying with the laws of the United States pertaining to assessments or annual work.

DATED this 5th day of Aug, 2001.

OWNER Dan Jacobs

STATE OF COUNTY OF YAVAPAI ss:

The foregoing instrument was acknowledged before me the 5 day of Aug, 2001 by DAN JACOBS



[Signature]
Notary Public

My Commission Expires: 10-21-01

only 3 paid for other 2 not entered. Maint. Fee pd.
~~Not entered in computer. Maint. Fee paid~~

Receipt No. 362656

LEAD FILE #'S _____

Trans No. 381246

AMC 68526; AMC 311146

AMC 350494

AMC Number	Code	Amount	
68526-68527	482	200 ⁰⁰	
68529-68530	}	200 ⁰⁰	
68549-68553		400 ⁰⁰	
68555			
68571-68572			
68576			
68578-68579			
68585			
331146			
350494		482	
TOTAL:		\$2100 ⁰⁰	

AMC Number	Code	Amount
TOTAL:		\$

Date of Doc _____

Date Entered: 10/24/RWZ 2001

Date of Rec't _____

Date Verified: _____

Amount Rec'd \$2100.00

Sent to Accts: _____

Amount Earned \$2100.00

Date Earned: _____

- 480 POL
- 481 NOI
- 482 MAINT
- 396 TRANS
- 635 AMEND

NOTES:

United States Department of the Interior
Bureau of Land Management
 BUSINESS & SUPPORT SVCS DIV
 222 N CENTRAL AVE
 PHOENIX, AZ 85004 -2203
 Phone: (602) 417-9200

Receipt	
No:	364859

Transaction #: 383468
Date of Transaction: 08/24/2001
CUSTOMER: ALLEN KNAUER 11375 N. 114TH DR. YOUNGTOWN, AZ 85363

LINE #	QTY	DESCRIPTION	REMARKS	UNIT PRICE	TOTAL
1	1.00	LOCATABLE MINERALS / MINING CLAIMS-NOT NEW-UNADJUD, ONE AUTH NO. ONLY / MINING CLAIM MONEY RECEIVED (455) CASES: AMC68531/\$300.00	MAINT 2002 (3)	- n/a -	300.00
TOTAL:					\$300.00

PAYMENT INFORMATION			
1	AMOUNT:	\$300.00	POSTMARKED: N/A
	TYPE:	CHECK	RECEIVED: 08/24/2001
	CHECK NO:	2457	
	NAME:	KNAUER, ALLEN 11375 N. 114TH DR. YOUNGTOWN AZ 85363	

REMARKS

This receipt was generated by the automated BLM Collections and Billing System and is a paper representation of a portion of the official electronic record contained therein.

MAINTENANCE FEE PAYMENT Sept. 01, 2001

\$100.00 MAINTENANCE FEE PAYMENT DUE ON OR BEFORE ~~AUGUST 31, 19~~ _____
 IN LIEU OF ASSESSMENT WORK FOR THE UPCOMING ASSESSMENT
 YEAR BEGINNING SEPTEMBER 1 OF THE YEAR NOTED ABOVE.

BUREAU OF LAND MANAGEMENT
 ARIZONA STATE OFFICE
 222 NORTH CENTRAL AVENUE
 PHOENIX, AZ 85004-2003

COUNT: 21 \$ 2100.00 INT: 100
 FOR OFFICIAL USE ONLY

THE CLAIMS ARE SITUATED IN Yavapai COUNTY, ARIZONA.

BLM SERIAL NUMBERS NAMES OF CLAIMS OR SITES

A MC _____ THRU A MC _____
 COUNTY BOOK/DOCKET _____, PAGE(S) OR FEE NO(S) _____

A MC _____ THRU A MC _____
 COUNTY BOOK/DOCKET _____, PAGE(S) OR FEE NO(S) _____

(OR) IF NOT CONSECUTIVE NUMBERS LIST SEPARATELY BELOW:

BLM SERIAL NUMBERS	NAME OF CLAIMS/SITES	COUNTY BOOK/DOCKET & PAGE OR FEE NUMBER
-A MC <u>68552</u>	<u>Apex</u>	<u>124-204</u>
-A MC <u>68550</u>	<u>Blue Bell</u>	<u>181-135</u>
-A MC <u>68553</u>	<u>Golden Rod (A)</u>	<u>181-100</u>
-A MC <u>68555</u>	<u>Black Hawk</u>	<u>196-561</u>
-A MC <u>68551</u>	<u>Hillside</u>	<u>199-181</u>
-A MC <u>68585</u>	<u>Charlene</u>	<u>155-316</u>
-A MC <u>68571</u>	<u>Dowdy</u>	<u>181-99</u>
-A MC <u>68572</u>	<u>Dowdy ext.</u>	<u>203-104</u>
-A MC <u>68530</u>	<u>Four Hundred</u>	
A MC <u>68576</u>	<u>Four Hundred #2</u>	<u>150-243</u>
-A MC <u>68526</u>	<u>Rock House Ext.</u>	<u>150-242</u>
-A MC <u>68527</u>	<u>Wild Horse Ext.</u>	<u>150-241</u>

CLAIMANT'S NAME: Clyde Thomason
 ADDRESS: P.O. Box 25 CITY: Congress STATE: Az

CHECK HERE IF THIS IS A CHANGE OF ADDRESS PHONE: (928) 427-3990 ZIP: 85332

SIGNATURE: Clyde Thomason
 TO RECORD WITH THE COUNTY, ONE CLAIMANT OR THE AGENT MUST SIGN

TIME STAMP
 10 2:20 P 2001 AUG 22
 RECEIVED
 BLM AZ STATE OFFICE

FOR OFFICIAL USE ONLY

ENTERED INTO COMPUTER: 10/24/2001 PWE
 DATE INITIALS VERIFIED

**MINING CLAIM, MILL SITE OR TUNNEL SITE
MAINTENANCE FEE PAYMENT CONTINUATION SHEET**

BLM SERIAL NUMBERS	NAME OF CLAIMS/SITES	COUNTY BOOK/DOCKET & PAGE OR FEE NUMBER
- A MC 68529	Old Wild Horse	145-224
A MC 331146	Lucky Roxie	134-455
- A MC 68578	Mountain Top	150-238
- A MC 68579	Golden Glow	145-1
- A MC 68546	Spanish Gold #5	202-72
- A MC 68547	Spanish Gold #6	202-73
- A MC 68548	Spanish Gold #7	202-74
- A MC 68549	Spanish Gold #8	202-75
A MC 350494	A & T Lode	
A MC _____	_____	_____
A MC _____	_____	_____
A MC _____	_____	_____
A MC _____	_____	_____
A MC _____	_____	_____
A MC _____	_____	_____
A MC _____	_____	_____
A MC _____	_____	_____
A MC _____	_____	_____
A MC _____	_____	_____
A MC _____	_____	_____
A MC _____	_____	_____
A MC _____	_____	_____
A MC _____	_____	_____
A MC _____	_____	_____
A MC _____	_____	_____
A MC _____	_____	_____

PHOENIX, ARIZONA

FOR OFFICIAL USE ONLY		
ENTERED INTO COMPUTER:	10/24/2001	Re
	DATE	INITIALS
		VERIFIED

04 TIME STAMP
2001 NOV 23 1007
RECEIVED
BLM, AZ STATE OF

United States Department of the Interior
Bureau of Land Management
 BUSINESS & SUPPORT SVCS DIV
 222 N CENTRAL AVE
 PHOENIX, AZ 85004 -2203
 Phone: (602) 417-9200

Receipt	
No:	362656

Transaction #: 381246
Date of Transaction: 08/22/2001

CUSTOMER: CLYDE THOMASON
 P.O. BOX 25
 CONGRESS, AZ 85332

LINE #	QTY	COMMODITY / SUBJECT / ACTION / PRODUCT	REMARKS	UNIT PRICE	TOTAL
1	1.00	LOCATABLE MINERALS / MINING CLAIMS-NOT NEW-UNADJUD, ONE AUTH NO. ONLY / MINING CLAIM MONEY RECEIVED (455)	MAINT FEES 2002 (21)	- n/a -	\$2,100.00
TOTAL:					\$2,100.00

PAYMENT INFORMATION			
1	AMOUNT:	\$2,100.00	POSTMARKED: N/A
	TYPE:	CASH	RECEIVED: 08/22/2001
	NAME:	THOMASON, CLYDE P.O. BOX 25 CONGRESS AZ 85332	

REMARKS

CASE SERIAL NUMBER INFORMATION		
TRNS #	LINE #	CASES
381246	1	AMC68552/\$2100.00

This receipt was generated by the automated BLM Collections and Billings System and is a paper representation of a portion of the official electronic record contained therein.

MAINTENANCE FEE PAYMENT

\$100.00 MAINTENANCE FEE PAYMENT DUE ON OR BEFORE AUGUST 31, 192002
 IN LIEU OF ASSESSMENT WORK FOR THE UPCOMING ASSESSMENT
 YEAR BEGINNING SEPTEMBER 1 OF THE YEAR NOTED ABOVE.

BUREAU OF LAND MANAGEMENT
 ARIZONA STATE OFFICE
 222 NORTH CENTRAL AVENUE
 PHOENIX, AZ 85004

COUNT: 5 \$ 500.00 INT: 00 FOR
 OFFICIAL USE ONLY

THE CLAIMS ARE SITUATED IN YAVAPAI COUNTY, ARIZONA.

BLM SERIAL NUMBERS

NAMES OF CLAIMS OR SITES

A MC _____ THRU A MC _____
 COUNTY BOOK/DOCKET _____, PAGE(S) OR FEE NO(S) _____

A MC _____ THRU A MC _____
 COUNTY BOOK/DOCKET _____, PAGE(S) OR FEE NO(S) _____

(OR) IF NOT CONSECUTIVE NUMBERS LIST SEPARATELY BELOW:

BLM SERIAL NUMBERS	NAME OF CLAIMS/SITES	COUNTY BOOK/DOCKET & PAGE OR FEE NUMBER
A MC <u>68554</u>	<u>Golden Rod</u>	_____
A MC <u>68556</u>	<u>Blue Bucket</u>	_____
A MC <u>68577</u>	<u>Gold Strick</u>	_____
A MC <u>68584</u>	<u>Golden Rod Ext.</u>	_____
A MC <u>65853</u>	<u>Gold Gulch</u>	_____
<i>Concess #</i> A MC <u>68583</u>	_____	_____
<i>AM</i> A MC _____	_____	_____
A MC _____	_____	_____
A MC _____	_____	_____
A MC _____	_____	_____
A MC _____	_____	_____
A MC _____	_____	_____
A MC _____	_____	_____

CLAIMANT'S NAME: ARIZONA Association of Mining Districts
 ADDRESS: Box 955 CITY: Congress STATE: AZ ZIP: 85332
 CHECK HERE IF THIS IS A CHANGE OF ADDRESS PHONE: (602) 427 6344

SIGNATURE: San Jacobs
 TO RECORD WITH THE COUNTY, ONE CLAIMANT OR THE AGENT MUST SIGN

LIST ALL ADDITIONAL OWNERS ON REVERSE SIDE OF THIS FORM
FOR OFFICIAL USE ONLY
 ENTERED INTO COMPUTER: _____
 DATE _____ INITIALS _____ VERIFIED _____

TIME STAMP
 PHOENIX, ARIZONA
 2001 AUG -8 P 12:00
 RECEIVED
 BLM STATE OFFICE

United States Department of the Interior
Bureau of Land Management
 BUSINESS & SUPPORT SVCS DIV
 222 N CENTRAL AVE
 PHOENIX, AZ 85004 -2203
 Phone: (602) 417-9200

Receipt	
No:	352504

Transaction #: 370697	
Date of Transaction: 08/08/2001	
CUSTOMER:	WEAVER MINING DI ATTN: LES BENDER BOX 955 CONGRESS,AZ 85332

LINE #	QTY	DESCRIPTION	REMARKS	UNIT PRICE	TOTAL
1	1.00	LOCATABLE MINERALS / MINING CLAIMS-NOT NEW-UNADJUD,ONE AUTH NO. ONLY / MINING CLAIM MONEY RECEIVED (455) CASES: AMC68554/\$25.00	TRF (5)	- n/a -	25.00
2	1.00	LOCATABLE MINERALS / MINING CLAIMS-NOT NEW-UNADJUD,ONE AUTH NO. ONLY / MINING CLAIM MONEY RECEIVED (455) CASES: AMC68554/\$500.00	MAINT 2002 (5)	- n/a -	500.00
3	1.00	LOCATABLE MINERALS / MINING CLAIMS-NOT NEW-UNADJUD,ONE AUTH NO. ONLY / MINING CLAIM MONEY RECEIVED (455) CASES: AMC68554/\$15.00	WEAVER AND POL 2001 (3)	- n/a -	15.00
4	1.00	IAC PRODUCTS / MAPS-BLM / MINERAL MGMT-(A-M) / ALAMO LAKE		4.00	4.00
5	1.00	IAC PRODUCTS / MAPS-BLM / MINERAL MGMT-(A-M) / BLYTHE		4.00	4.00
6	1.00	IAC PRODUCTS / MAPS-BLM / MINERAL MGMT-(N-Z) / SALOME		4.00	4.00
7	8.00	IAC PRODUCTS / MAPS-BLM / SPECIAL ORDERS / MAPS MADE TO ORDER	STANTON AREA	7.50	60.00
8	2.00	IAC PRODUCTS / MAPS-BLM / SPECIAL ORDERS / MAPS MADE TO ORDER	ADMINISTATIVE FEE FOR EVERY 5TH MAP	8.00	16.00
		IAC PRODUCTS / MAPS-BLM /	SECOND SET OF MAPS		

9	3.00	SPECIAL ORDERS / MAPS MADE TO ORDER	SECOND SET OF MAPS FOR STANTON AREA	7.50	22.50
10	10.00	IAC PRODUCTS / MAPS-BLM / MINERAL MGMT-(A-M) / BRADSHAW MOUNTAINS		4.00	40.00
TOTAL:					\$690.50

PAYMENT INFORMATION			
1	AMOUNT:	\$1,190.50	POSTMARKED: N/A
	TYPE:	DDA	RECEIVED: 08/08/2001
	DDA NO:	9580	
	BALANCE:	\$311.40	
	NAME:	BENDER, LES	
2	AMOUNT:	\$-500.00	POSTMARKED: N/A
	TYPE:	DDA (REFUND OR DEBIT VOUCHER)	RECEIVED: 08/08/2001
	DDA NO:	9580	
	BALANCE:	\$311.40	
	NAME:	BENDER, LES	

REMARKS

This receipt was generated by the automated BLM Collections and Billings System and is a paper representation of a portion of the official electronic record contained therein.

Receipt #: 178823

Amount Received: 2600⁰⁰

Date: 8/29/00

Transaction #: 192119

Lead #: 68526, 331146, 350494

AMC #	Code	\$\$\$\$
68526 - 68527 *	482	200
68529 - 68530		200
68546 - 68556		1100
68571 - 68572		200
68576 - 68579		400
68583 - 68585		300
331146 -		100
350494		100

AMC #	Code	\$\$\$\$

Total: 2600⁰⁰

- 480----POL-----\$5
- 481----NOI-----\$5
- 482----Maint.---\$100
- 396----Trf.-----\$5
- 635----Amd.-----\$5
- 379----Refund

Entered: [Signature] SEP 13 2000
Date

Verified: [Signature] 9-29-00
Date

Sent to Accounts: 9-29-00
Date

Earned by Accounts: _____
Date

4

MAINTENANCE FEE PAYMENT Sept. 01, 2000

\$100.00 MAINTENANCE FEE PAYMENT DUE ON OR BEFORE ~~AUGUST 31, 19~~ _____
 IN LIEU OF ASSESSMENT WORK FOR THE UPCOMING ASSESSMENT
 YEAR BEGINNING SEPTEMBER 1 OF THE YEAR NOTED ABOVE.

BUREAU OF LAND MANAGEMENT
 ARIZONA STATE OFFICE
 222 NORTH CENTRAL AVENUE
 PHOENIX, AZ 85004-2003

COUNT: 26 \$ 2600.00 INT: 15
 FOR OFFICIAL USE ONLY

THE CLAIMS ARE SITUATED IN YAVAPAI COUNTY, ARIZONA.

BLM SERIAL NUMBERS NAMES OF CLAIMS OR SITES

A MC _____ THRU A MC _____
 COUNTY BOOK/DOCKET _____, PAGE(S) OR FEE NO(S) _____

A MC _____ THRU A MC _____
 COUNTY BOOK/DOCKET _____, PAGE(S) OR FEE NO(S) _____

(OR) IF NOT CONSECUTIVE NUMBERS LIST SEPARATELY BELOW:

BLM SERIAL NUMBERS	NAME OF CLAIMS/SITES	COUNTY BOOK/DOCKET & PAGE OR FEE NUMBER
A MC <u>68552*</u>	<u>Apex</u>	<u>124-204</u>
A MC <u>68550*</u>	<u>Blue Bell</u>	<u>181-135</u>
A MC <u>68553*</u>	<u>Golden Rod (A)</u>	<u>181-100</u>
A MC <u>68555*</u>	<u>Black Hawk</u>	<u>196-561</u>
A MC <u>68551*</u>	<u>Hillside</u>	<u>199-181</u>
A MC <u>68583*</u>	<u>Gold Gulch</u>	<u>176-564</u>
A MC <u>68585*</u>	<u>Charlene</u>	<u>155-316</u>
A MC <u>68571*</u>	<u>Dowdy</u>	<u>181-99</u>
A MC <u>68572*</u>	<u>Dowdy ext.</u>	<u>203-104</u>
A MC <u>68530*</u>	<u>Four Hundred</u>	
A MC <u>68576*</u>	<u>Four Hundred #2</u>	<u>150-243</u>
A MC <u>68526*</u>	<u>Rock House Ext.</u>	<u>150-242</u>

CLAIMANT'S NAME: Clyde Thomason
 ADDRESS: P.O. Box 25 CITY: Congress STATE: Az

CHECK HERE IF THIS IS A CHANGE OF ADDRESS PHONE: 520, 427-3990 ZIP: 85332

SIGNATURE: Clyde Thomason
 TO RECORD WITH THE COUNTY, ONE CLAIMANT OR THE AGENT MUST SIGN

LIST ALL ADDITIONAL OWNERS ON REVERSE SIDE OF THIS FORM

FOR OFFICIAL USE ONLY
 ENTERED INTO COMPUTER: SEP 13 2000 DATE INITIALS HT VERIFIED HT

TIME STAMP 18 AUG 29 2000
 BLM STATE OFFICE RECEIVED

43 CFR 3833.0-5(e) (August 30, 1994) REQUIRES THAT THE NAMES OF ALL OF THE OWNERS AND THEIR CURRENT ADDRESSES SHALL BE IDENTIFIED ON ALL INSTRUMENTS REQUIRED TO BE RECORDED OR FILED BY THE REGULATIONS, 43 CFR SUBPART 3833.

CLAIMANT'S NAME: _____
ADDRESS: _____ CITY: _____ STATE: _____
 CHECK HERE IF THIS PHONE: () ZIP: _____ IS
CHANGE OF ADDRESS

CLAIMANT'S NAME: _____
ADDRESS: _____ CITY: _____ STATE: _____
 CHECK HERE IF THIS PHONE: () ZIP: _____ IS
CHANGE OF ADDRESS

CLAIMANT'S NAME: _____
ADDRESS: _____ CITY: _____ STATE: _____
 CHECK HERE IF THIS PHONE: () ZIP: _____ IS
CHANGE OF ADDRESS

CLAIMANT'S NAME: _____
ADDRESS: _____ CITY: _____ STATE: _____
 CHECK HERE IF THIS PHONE: () ZIP: _____ IS
CHANGE OF ADDRESS

CLAIMANT'S NAME: _____
ADDRESS: _____ CITY: _____ STATE: _____
 CHECK HERE IF THIS PHONE: () ZIP: _____ IS
CHANGE OF ADDRESS

CLAIMANT'S NAME: _____
ADDRESS: _____ CITY: _____ STATE: _____
 CHECK HERE IF THIS PHONE: () ZIP: _____ IS
CHANGE OF ADDRESS

CLAIMANT'S NAME: _____
ADDRESS: _____ CITY: _____ STATE: _____
 CHECK HERE IF THIS PHONE: () ZIP: _____ IS
CHANGE OF ADDRESS

CLAIMANT'S NAME: _____
ADDRESS: _____ CITY: _____ STATE: _____
 CHECK HERE IF THIS PHONE: () ZIP: _____ IS
CHANGE OF ADDRESS

**MINING CLAIM, MILL SITE OR TUNNEL SITE
MAINTENANCE FEE PAYMENT CONTINUATION SHEET**

BLM SERIAL NUMBERS	NAME OF CLAIMS/SITES	COUNTY • BOOK/DOCKET & PAGE OR FEE NUMBER
A MC 68527*	Wild Horse Eat	150-241
A MC 68529*	Old Wild Horse	145-224
A MC 33146*	Lucky Roxie	134-455
A MC 68556*	Blue Bucket	182-446
A MC 68554*	Golden Rod	134-424
A MC 68574		
A MC 68584*	Golden Rod Ext.	181-101
A MC 68577*	Gold Strike	150-280
A MC 68578*	Mountain Top	150-238
A MC 68579*	Golden G Low	145-1
A MC 68546*	Spanish Gold #5	202-72
A MC 68547*	Spanish Gold #6	202-73
A MC 68548*	Spanish Gold #7	202-74
A MC 68549*	Spanish Gold #8	202-75
A MC 350494*	A&T Lode	
A MC _____	_____	_____
A MC _____	_____	_____
A MC _____	_____	_____
A MC _____	_____	_____
A MC _____	_____	_____
A MC _____	_____	_____
A MC _____	_____	_____
A MC _____	_____	_____
A MC _____	_____	_____
A MC _____	_____	_____
A MC _____	_____	_____
A MC _____	_____	_____

PUEBLO, ARIZONA

FOR OFFICIAL USE ONLY		
ENTERED INTO COMPUTER:	SEP 13 2000	
DATE	INITIALS	VERIFIED

TIME STAMP
 2000 AUG 29 P 5:51
 RECEIVED
 BLM STATE OF ARIZONA

United States Department of the Interior
Bureau of Land Management
 BUSINESS & SUPPORT SVCS DIV
 222 N CENTRAL AVE
 PHOENIX, AZ 85004 -2203
 Phone: (602) 417-9200

Receipt	
No:	178823

Transaction #: 192119					
Date of Transaction: 08/29/2000					
LINE #	QTY	COMMODITY / SUBJECT / ACTION / PRODUCT	REMARKS	UNIT PRICE	TOTAL
1	1	LOCATABLE MINERALS / MINING CLAIMS-ACCOUNTS/UNADJUDICATED / MINING CLAIM MONEY RECEIVED (455)	MAINT 2001 (26)	- n/a -	\$2,600.00
TOTAL:					\$2,600.00

PAYMENT INFORMATION			
1	AMOUNT:	\$2,600.00	POSTMARKED: N/A
	TYPE:	CHECK	RECEIVED: 08/29/2000
	CHECK NO:	1479	
	NAME:	THOMASON, CLYDE P.O. BOX 25 CONGRESS AZ 85332	

REMARKS

CASE SERIAL NUMBER INFORMATION		
TRNS #	LINE #	CASES
192119	1	AMC68552

This receipt was generated by the automated BLM Collections and Billings System and is a paper representation of a portion of the official electronic record contained therein.

Receipt #: 178569

Lead #: 68526

Amount Received: 200.00

Date: 9-29-00

Transaction #: 191859

AMC #	Code	\$\$\$\$
68573	482	100.
68578	"	100.

AMC #	Code	\$\$\$\$

Total: 200.

- 480---POL-----\$5
- 481---NOI-----\$5
- 482---Maint.---\$100
- 396---Trf.-----\$5
- 635---Amd.-----\$5
- 379---Refund

Entered: AB 9-1-00
Date

Verified: NO SEP 05 2000
Date

Sent to Accounts: SEP 05 2000
Date

Earned by Accounts: _____
Date

August 7, 2000

BUREAU OF LAND MANAGEMENT SUMMARY SHEET

CLAIMANT: CLYDE THOMASON & HOUSTON MINING
ADDRESS: G/O ANTHONY LANE
P.O. BOX 326
ARIVACA, AZ 85601
CLAIM GROUP: OCTAVE
NO. OF CLAIMS: 2
RENTAL FEE: 1999-2000 2 x \$100.00 = \$200.00

EXHIBIT

<u>CLAIM NAME</u>	<u>BOOK</u>	<u>PAGE</u>	<u>A.M.C. #.</u>
BLACK MEXICAN	181	268	68573
MOUNTAIN TOP	150	238	68578

THE ABOVE LISTED MINING CLAIMS ARE LOCATED IN THE WEAVER MINING DISTRICT, TOWNSHIP 9 NORTH, RANGE 4 WEST, SECTIONS 6, 7, & 8, G. & S.R.B. & M., YAVAPAI COUNTY, ARIZONA.

ENTERED IN COMPUTER

Da 9-1-00

RECEIVED
B.L.M. AZ STATE OFFICE
2000 AUG 29 P 12:12
PHOENIX, ARIZONA

VERIFIED
[Signature]
2000 SEP 05

20100 - 200.00 pn

STATE OF ARIZONA, COUNTY OF PIMA) ss:

**CERTIFICATE OF PAYMENT OF RENTAL FEE
IN LIEU OF AFFIDAVIT OF ANNUAL ASSESSMENT WORK**

1. ANTHONY LANE, being first duly sworn, deposes and says that he is more than twenty-one years of age, and resides at 1302 W. Mohave, Tucson in Pima County, State of Arizona, and is personally acquainted with the Mining Claim(s) known as The Octave Claims. The Location Notices of which are recorded in the Office of the County Recorder of said county and as reflected in the Records of the State Office of the Bureau of Land Management, and as indicated in the attached Exhibit.

2. Pursuant to Amendment Number 18 of H.R. 5503, of the Department of the Interior and Related Agencies Appropriations Act, 1993, owner has paid a rental fee of \$100.00 per claim for the assessment year ending August 31, 2000, in lieu of recording an Affidavit of Annual Assessment Work. Owner further states, however, that mineral production activities have occurred upon the claim(s) during the past assessment year that would have ordinarily qualified as annual assessment work.

3. The name of the owners of the Claim(s) for which this Certificate is prepared is CLYDE THOMASON & HOUSTON MINING.

4. The Claim(s) are held and claimed by the owner for the valuable mineral contained therein, and the owner intends to continue development of the Claim(s).

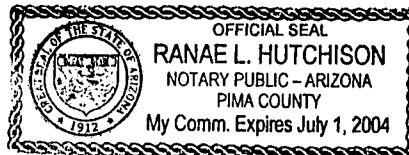
Dated this 29th day of August, 2000

[Signature]

PHOENIX, ARIZONA

The forgoing instrument was acknowledged before me this 29th day of August, 2000 by: Anthony Lane

[Signature]
My Commission Expires: 7-1-04



United States Department of the Interior
Bureau of Land Management
 BUSINESS & SUPPORT SVCS DIV
 222 N CENTRAL AVE
 PHOENIX, AZ 85004 -2203
 Phone: (602) 417-9200

Receipt	
No:	178569

Transaction #: 191859
Date of Transaction: 08/29/2000

LINE #	QTY	COMMODITY / SUBJECT / ACTION / PRODUCT	REMARKS	UNIT PRICE	TOTAL
1	2	LOCATABLE MINERALS / MINING CLAIMS-ACCOUNTS/UNADJUDICATED / MINING CLAIM MONEY RECEIVED (455)	MAINT 2001 (2)	- n/a -	\$200.00
TOTAL:					\$200.00

PAYMENT INFORMATION			
1	AMOUNT:	\$200.00	POSTMARKED: N/A
	TYPE:	CHECK	RECEIVED: 08/29/2000
	CHECK NO:	8539	
	NAME:	ANTHONY LANE & ASSOCIATES, I CLYDE, THOMASON 802 WEST AJO WAY TUCSON AZ 85713	

REMARKS

CASE SERIAL NUMBER INFORMATION		
TRNS #	LINE #	CASES
191859	1	AMC68573, AMC68578

This receipt was generated by the automated BLM Collections and Billings System and is a paper representation of a portion of the official electronic record contained therein.

Receipt #: 174715

Lead #: 68524

Amount Received: 100

Date: 8/23/00

Transaction #: 187921

AMC #	Code	\$\$\$\$\$
68531	482	100

AMC #	Code	\$\$\$\$\$

Total: 100

- 480----POL-----\$5
- 481----NOI-----\$5
- 482----Maint.---\$100
- 396----Trf.-----\$5
- 635----Amd.-----\$5
- 379----Refund

Entered: [Signature] 25 AUG 2000
Date

Verified: [Signature] 8.28.00
Date

Sent to Accounts: 8.28.00
Date

Earned by Accounts: _____
Date

MAINTENANCE FEE PAYMENT

**\$100.00 MAINTENANCE FEE PAYMENT DUE ON OR BEFORE AUGUST 31, 2000
IN LIEU OF ASSESSMENT WORK FOR THE UPCOMING ASSESSMENT
YEAR BEGINNING SEPTEMBER 1 OF THE YEAR NOTED ABOVE.**

Bureau Of Land Management
Arizona State Office
222 North Central Avenue
Phoenix, AZ. 85004-2203

COUNT: 1 \$ 100.00 INT: 5pm
FOR OFFICIAL USE ONLY

THE CLAIMS ARE SITUATED IN YAVAPAI COUNTY, ARIZONA.

BLM SERIAL NUMBERS **NAMES OF CLAIMS OR SITES**

A MC 68531 THRU A MC _____

COUNTY BOOK/DOCKET 3571, PAGE(S) OR FEE NO(S) 79

A MC _____ THRU A MC _____

COUNTY BOOK/DOCKET _____, PAGE(S) OR FEE NO(S) _____

(OR) IF NOT CONSECUTIVE NUMBERS LIST SEPARATELY BELOW:

BLM SERIAL NUMBERS	NAME OF CLAIMS/SITES	COUNTY BOOK/DOCKET & PAGE OR FEE NUMBER
A MC <u>68531</u>	<u>THOMASON</u>	<u>FEE# 3039997</u> <u>BK 3571 PG 79</u>
A MC _____	_____	_____
A MC _____	_____	_____
A MC _____	_____	_____
A MC _____	_____	_____
A MC _____	_____	_____
A MC _____	_____	_____
A MC _____	_____	_____
A MC _____	_____	_____
A MC _____	_____	_____

CLAIMANT'S NAME: ALLEN KNAUER (OWNER)

ADDRESS: 11375 N. 114TH DRIVE CITY: YOUNGSTOWN STATE: AZ.

CHECK HERE IF THIS IS A CHANGE OF ADDRESS PHONE: (623) 972-1653 ZIP: 85363

SIGNATURE: [Signature] 8-20-2000
TO RECORD WITH THE COUNTY, ONE CLAIMANT OR THE AGENT MUST SIGN

LIST ALL ADDITIONAL OWNERS ON REVERSE SIDE OF THIS FORM

FOR OFFICIAL USE ONLY

ENTERED INTO COMPUTER: 25 AUG 2000 [Initials] [Signature]
DATE INITIALS VERIFIED

TIME STAMP

RECEIVED
BUREAU OF
LAND MANAGEMENT

Aug 23 10 13 AM '00

ARIZONA
STATE OFFICE
PHOENIX, ARIZONA

United States Department of the Interior
Bureau of Land Management
 BUSINESS & SUPPORT SVCS DIV
 222 N CENTRAL AVE
 PHOENIX, AZ 85004 -2203
 Phone: (602) 417-9200

Receipt	
No:	174715

Transaction #: 187921
Date of Transaction: 08/23/2000

CUSTOMER: ALLEN KNAUER
 11375 N 114TH DR
 YOUNGTOWN, AZ 85363

LINE #	QTY	COMMODITY / SUBJECT / ACTION / PRODUCT	REMARKS	UNIT PRICE	TOTAL
1	1	LOCATABLE MINERALS / MINING CLAIMS-ACCOUNTS/UNADJUDICATED / MINING CLAIM MONEY RECEIVED (455)	MAINT 2001 (1)	- n/a -	\$100.00
TOTAL:					\$100.00

PAYMENT INFORMATION			
1	AMOUNT:	\$100.00	POSTMARKED: 08/21/2000
	TYPE:	CHECK	RECEIVED: 08/23/2000
	CHECK NO:	2240	
	NAME:	THE GLASS SHOP GOLDEN EAGLE 11375 N 114TH DR YOUNGTOWN AZ 85363	

REMARKS

PHONE #623-972-1653

CASE SERIAL NUMBER INFORMATION		
TRNS #	LINE #	CASES
187921	1	AMC68531

This receipt was generated by the automated BLM Collections and Billings System and is a paper representation of a portion of the official electronic record contained therein.

UNITED STATES
DEPARTMENT OF THE INTERIOR
BUREAU OF LAND MANAGEMENT

RECEIPT AND ACCOUNTING ADVICE

No. 2296969

CD/GE

08/27/90

Subject: CLAY THOMASON, P.O. BOX

41 13

0.890.00 ✓

Applicant:

CLYDE THOMASON
P.O. BOX 25
CONGRESS, AZ 85332

CD/GE

Remitter: 08/27/90

Assignor:

LEASE MANAGEMENT DATA									
ORIGINAL SERIAL NO.		ASG.	TYPE	ST.	CTY.	FUND SYMBOL		ACRES/UNITS	RATE
AMOUNT	ANV. DATE	EXP. DATE	BILL CYC.	S/C	DISTRICT	NEXT BILL	MISC. DATA	U of M	ACTUAL UNIT
ASSIGNMENT SERIAL NO.	ASG.	TYPE	ST.	CTY.	FUND SYMBOL		ACRES/UNITS	RATE	
AMOUNT	ANV. DATE	EXP. DATE	BILL CYC.	S/C	DISTRICT	NEXT BILL	MISC. DATA	U of M	ACTUAL UNIT
APPLY REMITTANCE									
ACTION	FUND SYMBOL	CTY.	AMOUNT		Remarks: Ame 68574 Wild Horse (Block Mexican) Cred by Escrow "1993" Refuse Payment for 1998, and 1999. 8/00" x 2 = 200" BY: <i>[Signature]</i> DATE: 4/4/90				
FILING FEE									
RENTAL									
UNEARNED									
REFUND			200 ⁰⁰						
TOTAL									
AMOUNT DUE									
<input type="checkbox"/> Lease in Escrow?	<input type="checkbox"/> KGS?	<input type="checkbox"/> Of Interest?	FOR MMS USE ONLY						
<input type="checkbox"/> Auto Escalates?	<input type="checkbox"/> Auto Renew?	<input type="checkbox"/> Operating Rights?	<input type="checkbox"/> Operator	<input type="checkbox"/> Bond Filed?	BILLEE NUMBER	FOREST REFUGE			
					OCS SECTION CODE				

RECEIPT AND ACCOUNTING ADVICE

No. 2389839

TC/AZ

08/28/98

Subject: CLAIM MAINTENANCE FEE 1999 25

2 35 13

2,600.00

Applicant:

CLYDE THOMASON
BOX 25
CONGRESS A5000

OK 2275

Remitter: 500 427-3490

Assignor:

LEASE MANAGEMENT DATA										
<input type="checkbox"/> NEW <input type="checkbox"/> UPDATE <input type="checkbox"/> PAYMENT										
ORIGINAL SERIAL NO.	ASG.	TYPE	ST.	CTY.	FUND SYMBOL			ACRES/UNITS	RATE	
AMC 68552, ET AL										
AMOUNT	ANV. DATE	EXP. DATE	BILL CYC.	S/C	DISTRICT	NEXT BILL	MISC. DATA	U of M	ACTUAL UNIT	
ASSIGNMENT SERIAL NO.	ASG.	TYPE	ST.	CTY.	FUND SYMBOL			ACRES/UNITS	RATE	
AMOUNT	ANV. DATE	EXP. DATE	BILL CYC.	S/C	DISTRICT	NEXT BILL	MISC. DATA	U of M	ACTUAL UNIT	

APPLY REMITTANCE			
ACTION	FUND SYMBOL	CTY.	AMOUNT
FILING FEE			
RENTAL			
UNEARNED			
REFUND			
TOTAL			
AMOUNT DUE			

Remarks:
 Refund of \$100⁰⁰ for '98
 Payment on closed claim
 AMC 68574 on
 Oct 02 with 2296969.
 Dated 4/4/2000

BY: *[Signature]* DATE:

Lease in Escrow?
 KGS?
 Auto Escalates?
 Auto Renew?

Of Interest?
 Operating Rights?
 Operator
 Bond Filed?

FOR MMS USE ONLY

BILLEE	NUMBER	FOREST REFUGE
OCS SECTION	CODE	

68526

331146

~~335191~~

350494

348589

MAINTENANCE FEE PAYMENT

\$100.00 MAINTENANCE FEE PAYMENT DUE ON OR BEFORE AUGUST 31, 19 99
IN LIEU OF ASSESSMENT WORK FOR THE UPCOMING ASSESSMENT
YEAR BEGINNING SEPTEMBER 1 OF THE YEAR NOTED ABOVE.

Bureau Of Land Management
Arizona State Office
222 North Central Avenue
Phoenix, AZ. 85004-2203

COUNT: 27 \$ 2700.⁰⁰ INT: KC
FOR OFFICIAL USE ONLY

THE CLAIMS ARE SITUATED IN YAVAPAI COUNTY,
ARIZONA.

BLM SERIAL NUMBERS

NAMES OF CLAIMS OR SITES

A MC _____ THRU A MC _____
COUNTY BOOK/DOCKET _____, PAGE(S) OR FEE NO(S) _____
A MC _____ THRU A MC _____
COUNTY BOOK/DOCKET _____, PAGE(S) OR FEE NO(S) _____

(OR) IF NOT CONSECUTIVE NUMBERS LIST SEPARATELY BELOW:

BLM SERIAL NUMBERS	NAME OF CLAIMS/SITES	COUNTY BOOK/DOCKET & PAGE OR FEE NUMBER
A MC <u>68552⁵⁰⁻⁵³</u>	<u>Apex</u>	<u>124-204</u>
A MC <u>68550</u>	<u>Blue Bell</u>	<u>181-135</u>
A MC <u>68553</u>	<u>Golden Rod (A)</u>	<u>181-100</u>
A MC <u>68555</u>	<u>Black Hawk</u>	<u>196-561</u>
A MC <u>68551</u>	<u>Hillside</u>	<u>199-181</u>
A MC <u>68583</u>	<u>Gold Gulch</u>	<u>176-564</u>
A MC <u>68585</u>	<u>Charlene</u>	<u>155-316</u>
A MC <u>68571</u>	<u>Dowdy</u>	<u>181-99</u>
A MC <u>68572</u>	<u>Dowdy ext.</u>	<u>203-104</u>
A MC <u>68530</u>	<u>Four Hundred</u>	

CLAIMANT'S NAME: Clyde Thomason
ADDRESS: P.O. Box 25 CITY: Congress STATE: AZ

CHECK HERE IF THIS IS A CHANGE OF ADDRESS PHONE: (602) 427-3990 ZIP: 85332

SIGNATURE: Clyde Thomason
TO RECORD WITH THE COUNTY, ONE CLAIMANT OR THE AGENT MUST SIGN

LIST ALL ADDITIONAL OWNERS ON REVERSE SIDE OF THIS FORM

FOR OFFICIAL USE ONLY
ENTERED INTO COMPUTER: 10/20/99 DATE INITIALS Sc VERIFIED SC

TIME STAMP
1999 AUG 27 P 3:12
RECEIVED
BLM, AZ STATE OFFICE

**MINING CLAIM, MILL SITE OR TUNNEL SITE
MAINTENANCE FEE PAYMENT CONTINUATION SHEET**

BLM
SERIAL NUMBERS

NAME OF CLAIMS/SITES

COUNTY
BOOK/DOCKET & PAGE
OR FEE NUMBER

A MC	68576	Four Hundred #2	150-243
A MC	68526	Rock House Ext.	150-242
A MC	68527	Wild Horse Ext.	150-241
A MC	68529	Old Wild Horse	145-224
- A MC	331146	Lucky Roxie	134-455
A MC	68556	Blue Bucket	182-446
A MC	68554	Golden Rod	134-424
A MC	68574	Wild Horse (Black Mexican)	181-268
A MC	68584	Golden Rod Ext.	181-101
A MC	68577	Gold Strike	150-280
A MC	68578	Mountain Top	150-238
A MC	68579	Golden Glow	145-1
A MC	68546	Spanish Gold #5	202-72
A MC	68547	Spanish Gold #6	202-73
A MC	68548	Spanish Gold #7	202-74
A MC	68549	Spanish Gold #8	202-75
A MC	335191	A + T Lode	
A MC	350494		
A MC			
A MC			
A MC			
A MC			
A MC			
A MC			
A MC			
A MC			
A MC			

Closed
8/31/93
will be
reopened

Closed
Use
new #

PHOENIX, ARIZONA
TIME STAMP
1999 AUG 27 P 3:2
RECEIVED
BLM STATE OFF

FOR OFFICIAL USE ONLY

ENTERED INTO COMPUTER: 10/30/99 sk GC

DATE INITIALS VERIFIED

MAINTENANCE FEE PAYMENT

\$100.00 MAINTENANCE FEE PAYMENT DUE ON OR BEFORE AUGUST 31, 1997
 IN LIEU OF ASSESSMENT WORK FOR THE UPCOMING ASSESSMENT
 YEAR BEGINNING SEPTEMBER 1 OF THE YEAR NOTED ABOVE.

Bureau Of Land Management
 Arizona State Office
 222 North Central Avenue
 Phoenix, AZ. 85004-2203

COUNT: 1 \$ 100.⁰⁰ INT: MC
 FOR OFFICIAL USE ONLY

THE CLAIMS ARE SITUATED IN Yavapai COUNTY, ARIZONA.

BLM SERIAL NUMBERS	NAMES OF CLAIMS OR SITES
A MC _____ THRU A MC _____	_____
COUNTY BOOK/DOCKET _____, PAGE(S) OR FEE NO(S) _____	_____
A MC _____ THRU A MC _____	_____
COUNTY BOOK/DOCKET _____, PAGE(S) OR FEE NO(S) _____	_____

(OR) IF NOT CONSECUTIVE NUMBERS LIST SEPARATELY BELOW:

BLM SERIAL NUMBERS	NAME OF CLAIMS/SITES	COUNTY BOOK/DOCKET & PAGE OR FEE NUMBER
A MC <u>348589</u>	<u>AST</u>	_____
A MC _____	_____	_____
A MC _____	_____	_____
A MC _____	_____	_____
A MC _____	_____	_____
A MC _____	_____	_____
A MC _____	_____	_____
A MC _____	_____	_____
A MC _____	_____	_____
A MC _____	_____	_____

CLAIMANT'S NAME: Klyde Thomason
 ADDRESS: P.O. Box 25 CITY: Congress STATE: AZ

CHECK HERE IF THIS IS A CHANGE OF ADDRESS. PHONE: (520) 427-3990 ZIP: 85332

SIGNATURE: Klyde Thomason
 TO RECORD WITH THE COUNTY, ONE CLAIMANT OR THE AGENT MUST SIGN

LIST ALL ADDITIONAL OWNERS ON REVERSE SIDE OF THIS FORM

FOR OFFICIAL USE ONLY

ENTERED INTO COMPUTER: _____ DATE _____ INITIALS _____ VERIFIED _____

TIME/STAMP

1997 AUG 27 P 3:12

RECEIVED
 BLM, AZ STATE OFFICE

UNITED STATES
DEPARTMENT OF THE INTERIOR
BUREAU OF LAND MANAGEMENT

RECEIPT AND ACCOUNTING ADVICE

NO. 2296969

CD/GE 08/27/90

Subject: CLAIM MAINTENANCE FEE 2000

3 41 13

0,898.00 ✓

Applicant:

CLAUDE THOMASCH
PO BOX 85
CONGRESS ME 05737

CK 22500

Remitter: 3200-4000-3700

Assignor:

LEASE MANAGEMENT DATA NEW UPDATE PAYMENT

ORIGINAL SERIAL NO.	ASG.	TYPE	ST.	CTY.	FUND SYMBOL	ACRES/UNITS	RATE

AMOUNT	ANV. DATE	EXP. DATE	BILL CYC.	S/C	DISTRICT	NEXT BILL	MISC. DATA	U of M	ACTUAL UNITS

ASSIGNMENT SERIAL NO.	ASG.	TYPE	ST.	CTY.	FUND SYMBOL	ACRES/UNITS	RATE

AMOUNT	ANV. DATE	EXP. DATE	BILL CYC.	S/C	DISTRICT	NEXT BILL	MISC. DATA	U of M	ACTUAL UNITS

APPLY REMITTANCE

ACTION	FUND SYMBOL	CTY.	AMOUNT
FILING FEE			
RENTAL			
UNEARNED			
REFUND			
TOTAL			
AMOUNT DUE			

Remarks:

BY:

DATE:

- Lease in Escrow?
- KGS?
- Auto Escalates?
- Auto Renew?

- Of Interest?
- Operating Rights?
- Operator
- Bond Filed?

FOR MMS USE ONLY

BILLEE NUMBER	FOREST REFUGE
OCS SECTION CODE	

\$100.00 MAINTENANCE FEE PAYMENT DUE ON OR BEFORE AUGUST 31, 1999
IN LIEU OF ASSESSMENT WORK FOR THE UPCOMING ASSESSMENT
YEAR BEGINNING SEPTEMBER 1 OF THE YEAR NOTED ABOVE.

Bureau Of Land Management
Arizona State Office
222 North Central Avenue
Phoenix, AZ. 85004-2203

COUNT: 27 \$ 2700.⁰⁰ INT: KC
FOR OFFICIAL USE ONLY

THE CLAIMS ARE SITUATED IN Yavapai COUNTY, ARIZONA.

BLM SERIAL NUMBERS NAMES OF CLAIMS OR SITES
A MC _____ THRU A MC _____
COUNTY BOOK/DOCKET _____, PAGE(S) OR FEE NO(S) _____
A MC _____ THRU A MC _____
COUNTY BOOK/DOCKET _____, PAGE(S) OR FEE NO(S) _____

(OR) IF NOT CONSECUTIVE NUMBERS LIST SEPARATELY BELOW:

BLM SERIAL NUMBERS	NAME OF CLAIMS/SITES	COUNTY BOOK/DOCKET & PAGE OR FEE NUMBER
A MC <u>68552</u> ^{1/5}	<u>Apex</u>	<u>124-204</u>
A MC <u>68550</u> ✓	<u>Blue Bell</u>	<u>181-135</u>
A MC <u>68553</u> ✓	<u>Golden Rod (A)</u>	<u>181-100</u>
A MC <u>68555</u> ✓	<u>Black Hawk</u>	<u>196-561</u>
A MC <u>68551</u> ✓	<u>Hillside</u>	<u>199-181</u>
A MC <u>68583</u> ✓	<u>Gold Gulch</u>	<u>176-564</u>
A MC <u>68585</u> ✓	<u>Charlene</u>	<u>155-316</u>
A MC <u>68571</u> ✓	<u>Dowdy</u>	<u>181-99</u>
A MC <u>68572</u> ✓	<u>Dowdy ext.</u>	<u>203-104</u>
A MC <u>68530</u> ✓	<u>Four Hundred</u>	

CLAIMANT'S NAME: Clyde Thomason
ADDRESS: P.O. Box 25 CITY: Congress STATE: AZ

CHECK HERE IF THIS IS A CHANGE OF ADDRESS PHONE: (602) 427-3990 ZIP: 85332

SIGNATURE: Clyde Thomason
TO RECORD WITH THE COUNTY, ONE CLAIMANT OR THE AGENT MUST SIGN

1999 AUG 27 P 3 12
RECEIVED B.L.M. AZ STATE OFFICE

LIST ALL ADDITIONAL OWNERS ON REVERSE SIDE OF THIS FORM
FOR OFFICIAL USE ONLY
ENTERED INTO COMPUTER: _____

COUNTY
 BOOK/DOCKET & PAGE
 OR FEE NUMBER

BLM
 SERIAL NUMBERS

NAME OF CLAIMS/SITES

A MC 1685716 ✓	Four Hundred #2	150-243
A MC 168526 ✓	Rock House Ext.	150-242
A MC 168527 ✓	Wild Horse Ext.	150-241
A MC 168529 ✓	Old Wild Horse	145-224
A MC 331146 ✓	Lucky Roxie	134-455
A MC 168556 ✓	Blue Bucket	182-446
A MC 168554 ✓	Golden Rod	134-424
A MC 168574 ✓	Wild Horse (Black/Mexican)	181-268
A MC 168584 ✓	Golden Rod Ext.	181-101
A MC 168577 ✓	Gold Strike	150-280
A MC 168578 ✓	Mountain Top	150-238
A MC 168579 ✓	Golden Glow	145-1
A MC 168546 ✓	Spanish Gold #5	202-72
A MC 168547 ✓	Spanish Gold #6	202-73
A MC 168548 ✓	Spanish Gold #7	202-74
A MC 168549 ✓	Spanish Gold #8	202-75
A MC 335191 ✓	A + T Lode	
A MC		
A MC <i>Condit #</i>		
A MC 350494		
A MC		
A MC		
A MC		
A MC		
A MC		
A MC		

*closed in 1993
 Refund*

closed in 1997

PHOENIX, ARIZONA
 TIME STAMP
 1999 AUG 27 P 3
 RECEIVED
 B.L.M. AZ STATE OFF

FOR OFFICIAL USE ONLY

ENTERED INTO COMPUTER: _____ DATE _____ INITIALS _____ VERIFIED _____

ACTIVE CLAIMS

STATE: AZ

THOMASON CLYDE

Address: BOX 25

Customer ID: 72408

City: CONGRESS

State: AZ

Zip: 85332

ACTIVE	AMC68526 ✓	ROCK HOUSE EXTENSION	CO-OWNER
ACTIVE	AMC68527 ✓	WILD-HORSE EXTENSION	CO-OWNER
ACTIVE	AMC68529 ✓	OLD WILD HORSE	CO-OWNER
ACTIVE	AMC68530 ✓	FOUR HUNDRED	CO-OWNER
ACTIVE	AMC68546 ✓	SPANISH GOLD #5	CO-OWNER
ACTIVE	AMC68547 ✓	SPANISH GOLD #6	CO-OWNER
ACTIVE	AMC68548 ✓	SPANISH GOLD #7	CO-OWNER
ACTIVE	AMC68549 ✓	SPANISH GOLD #8	CO-OWNER
ACTIVE	AMC68550 ✓	BLUE BELL	CO-OWNER
ACTIVE	AMC68551 ✓	HILL SIDE	CO-OWNER
ACTIVE	AMC68552 ✓	APEX	CO-OWNER
ACTIVE	AMC68553 ✓	GOLDEN ROD A	CO-OWNER
ACTIVE	AMC68554 ✓	GOLDEN ROD	CO-OWNER
ACTIVE	AMC68555 ✓	BLACK HAWK	CO-OWNER
ACTIVE	AMC68556 ✓	BLUE BUCKET	CO-OWNER
ACTIVE	AMC68571 ✓	DOWDY	CO-OWNER
ACTIVE	AMC68572 ✓	DOWDY EXT	CO-OWNER
ACTIVE	AMC68573	BLACK MEXICAN	CO-OWNER
ACTIVE	AMC68576 ✓	FOUR HUNDRED NO 2	CO-OWNER
ACTIVE	AMC68577 ✓	GOLD STRIKE	CO-OWNER
ACTIVE	AMC68578 ✓	MOUNTION TOP	CO-OWNER
ACTIVE	AMC68579 ^	GOLDEN GLOW	CO-OWNER
ACTIVE	AMC68583 ✓	GOLD GULCH	CO-OWNER
ACTIVE	AMC68584 ✓	GOLDEN ROD EXT	CO-OWNER
ACTIVE	AMC68585 ✓	CHARLENE	CO-OWNER
OK ACTIVE	AMC331146	LUCKY ROXIE	OWNER

AMC 350494 A + at. Jode -

AMC 68584 Wild Horse Closed 8/31/93 by Division

68526

STATE OF ARIZONA, COUNTY OF PIMA) SS:

CERTIFICATE OF PAYMENT OF RENTAL FEE
IN LIEU OF AFFIDAVIT OF ANNUAL ASSESSMENT WORK

1. ANTHONY LANE, being first duly sworn, deposes and says that he is more than twenty-one years of age, and resides at 1302 W. Mohave, Tucson in Pima County, State of Arizona, and is personally acquainted with the Mining Claim(s) known as The Octave Claim Group. The Location Notices of which are recorded in the Office of the County Recorder of said county and as reflected in the Records of the State Office of the Bureau of Land Management, as indicated in the attached Exhibit.

2. Pursuant to Amendment Number 18 of H.R. 5503, of the Department of the Interior and Related Agencies Appropriations Act, 1993, owner has paid a rental fee of \$100.00 per claim for the assessment year ending August 31, 1999, in lieu of recording an Affidavit of Annual Assessment Work. Owner further states, however, that mineral production activities have occurred upon the claim(s) during the past assessment year that would have ordinarily qualified as annual assessment work.

3. The name of the owners of the Claim(s) for which this Certificate is prepared is Clyde Thomason & Houston Mining.

4. The Claim(s) are held and claimed by the owner for the valuable mineral contained therein, and the owner intends to continue development of the Claim(s).


Dated this 4 day of August, 19 99.

[Handwritten Signature]

The foregoing instrument was acknowledged before me this 4 day of August, 19 99, by: *[Handwritten Signature]*

My Commission Expires: 1999 AUG 25 P 12:32

10-9-2000



RECEIVED
B.L.M. STATE OFFICE

August 20, 1999

CLAIM SUMMARY

CLAIMANT: CLYDE THOMASON & HOUSTON MINING
ADDRESS: C/O ANTHONY LANE
P.O. BOX 326
ARIVACA, AZ 85601
CLAIM GROUP: OCTAVE
NO. OF CLAIMS: 2
RENTAL FEE: 1999 2 x \$100.00 = \$200.00

EXHIBIT

<u>CLAIM NAME</u>	<u>BOOK</u>	<u>COUNTY</u>	<u>PAGE</u>	<u>A.M.C. #.</u>
BLACK MEXICAN	181		268	68573
MOUNTAIN TOP	150		238	68578

THE ABOVE LISTED MINING CLAIMS ARE LOCATED IN THE WEAVER
MINING DISTRICT, TOWNSHIP 9 NORTH, RANGE 4 WEST, SECTIONS 6,
7, & 8, G. & S.R.B. & M., YAVAPAI COUNTY, ARIZONA.

RECEIVED
BLM AZ STATE OFFICE
1999 AUG 26 P 12:32
PHOENIX, ARIZONA

2/KC

ENTERED IN COMPUTER

10/20/99
JC

UNITED STATES
DEPARTMENT OF THE INTERIOR
BUREAU OF LAND MANAGEMENT

RECEIPT AND ACCOUNTING ADVICE

NO. 2296911
CD/AZ 08/26/99 07

CLAIM MAINTENANCE FEE 2000

2 41 13

200.00 ✓

Subject:

Applicant:

CLYDE THOMASON & HOUSTON
C/O ANTHONY LANE & ASSOCIATE
PO BOX 5843
TUCSON AZ 85703

CK 8041
ANTHONY LANE & ASSOCIATES

Remitter:

Assignor:

LEASE MANAGEMENT DATA									
<input type="checkbox"/> NEW <input type="checkbox"/> UPDATE <input type="checkbox"/> PAYMENT									
ORIGINAL SERIAL NO.	ASG.	TYPE	ST.	CTY.	FUND SYMBOL			ACRES/UNITS	RATE
AMC 68573 & 68578									

AMOUNT	ANV. DATE	EXP. DATE	BILL CYC.	S/C	DISTRICT	NEXT BILL	MISC. DATA	U of M	ACTUAL UNITS

ASSIGNMENT SERIAL NO.	ASG.	TYPE	ST.	CTY.	FUND SYMBOL			ACRES/UNITS	RATE

AMOUNT	ANV. DATE	EXP. DATE	BILL CYC.	S/C	DISTRICT	NEXT BILL	MISC. DATA	U of M	ACTUAL UNITS

APPLY REMITTANCE			
ACTION	FUND SYMBOL	CTY.	AMOUNT
FILING FEE			
RENTAL			
UNEARNED			
REFUND			
TOTAL			
AMOUNT DUE			

Remarks:

BY: _____ DATE: _____

Lease in Escrow?
 KGS? Of Interest?
 Auto Escalates? Operating Rights?
 Auto Renew? Operator
 Bond Filed?

FOR MMS USE ONLY

BILLEE		FOREST REFUGE
NUMBER		
OCS SECTION		
CODE		

AMC 68524

MAINTENANCE FEE PAYMENT

**\$100.00 MAINTENANCE FEE PAYMENT DUE ON OR BEFORE AUGUST 31, 1999
IN LIEU OF ASSESSMENT WORK FOR THE UPCOMING ASSESSMENT
YEAR BEGINNING SEPTEMBER 1 OF THE YEAR NOTED ABOVE.**

Bureau Of Land Management
Arizona State Office
222 North Central Avenue
Phoenix, AZ. 85004-2203

COUNT: <u>1</u> \$ <u>100⁰⁰</u> INT: <u>000</u>
FOR OFFICIAL USE ONLY

THE CLAIMS ARE SITUATED IN YAVAPAI COUNTY, ARIZONA.

BLM SERIAL NUMBERS	NAMES OF CLAIMS OR SITES
A MC <u>68531</u> THRU A MC _____	_____
COUNTY BOOK/DOCKET _____, PAGE(S) OR FEE NO(S) _____	_____
A MC _____ THRU A MC _____	_____
COUNTY BOOK/DOCKET _____, PAGE(S) OR FEE NO(S) _____	_____

(OR) IF NOT CONSECUTIVE NUMBERS LIST SEPARATELY BELOW:

BLM SERIAL NUMBERS	NAME OF CLAIMS/SITES	COUNTY BOOK/DOCKET & PAGE OR FEE NUMBER
A MC <u>68531</u>	<u>THOMASON</u>	<u>FEE# 3039937</u> <u>BK 3571 PG 79</u>
A MC _____	_____	_____
A MC _____	_____	_____
A MC _____	_____	_____
A MC _____	_____	_____
A MC _____	_____	_____
A MC _____	_____	_____
A MC _____	_____	_____
A MC _____	_____	_____
A MC _____	_____	_____
A MC _____	_____	_____

CLAIMANT'S NAME: ALLEN KNAUER (OWNER)
ADDRESS: 11375 N. 114TH DRIVE CITY: YOUNG-TOWN STATE: AZ.

CHECK HERE IF THIS IS A CHANGE OF ADDRESS
PHONE: (623) 979-7382 ZIP: 85363

SIGNATURE: Allen Knauer 8-10-99
TO RECORD WITH THE COUNTY, ONE CLAIMANT OR THE AGENT MUST SIGN

LIST ALL ADDITIONAL OWNERS ON REVERSE SIDE OF THIS FORM

FOR OFFICIAL USE ONLY
ENTERED INTO COMPUTER: <u>8/14/99</u> <u>S</u> <u>L</u>
DATE INITIALS VERIFIED

TIME STAMP

AUG 17 10 01 AM '99

43 CFR 3833.0-5(e) (August 30, 1994) REQUIRES THAT THE NAMES OF ALL OF THE OWNERS AND THEIR CURRENT ADDRESSES SHALL BE IDENTIFIED ON ALL INSTRUMENTS REQUIRED TO BE RECORDED OR FILED BY THE REGULATIONS, 43 CFR SUBPART 3833.

CLAIMANT'S NAME: _____

ADDRESS: _____ CITY: _____ STATE: _____

CHECK HERE IF THIS IS CHANGE OF ADDRESS PHONE: () ZIP: _____

CLAIMANT'S NAME: _____

ADDRESS: _____ CITY: _____ STATE: _____

CHECK HERE IF THIS IS CHANGE OF ADDRESS PHONE: () ZIP: _____

CLAIMANT'S NAME: _____

ADDRESS: _____ CITY: _____ STATE: _____

CHECK HERE IF THIS IS CHANGE OF ADDRESS PHONE: () ZIP: _____

CLAIMANT'S NAME: _____

ADDRESS: _____ CITY: _____ STATE: _____

CHECK HERE IF THIS IS CHANGE OF ADDRESS PHONE: () ZIP: _____

CLAIMANT'S NAME: _____

ADDRESS: _____ CITY: _____ STATE: _____

CHECK HERE IF THIS IS CHANGE OF ADDRESS PHONE: () ZIP: _____

CLAIMANT'S NAME: _____

ADDRESS: _____ CITY: _____ STATE: _____

CHECK HERE IF THIS IS CHANGE OF ADDRESS PHONE: () ZIP: _____

CLAIMANT'S NAME: _____

ADDRESS: _____ CITY: _____ STATE: _____

CHECK HERE IF THIS IS CHANGE OF ADDRESS PHONE: () ZIP: _____

ALLEN KNAUER
1375 N. 114TH DRIVE
DUNGTOWN, ARIZONA
85363



RECEIVED
BUREAU OF
LAND MANAGEMENT

AUG 12 10 03 AM '99

ARIZONA
STATE OFFICE
PHOENIX, ARIZONA

BUREAU OF LAND MANAGEMENT
ARIZONA STATE OFFICE
222 NORTH CENTRAL AVENUE
PHOENIX, ARIZONA 85004-2203

85004/2203



UNITED STATES
DEPARTMENT OF THE INTERIOR
BUREAU OF LAND MANAGEMENT

RECEIPT AND ACCOUNTING ADVICE

NO. 2296540
08/12/99

CD/AZ

2 3 13

100.00

07

Subject: CLAIM MAINTENANCE FEE 2000

Applicant:

ALLEN KNAUER
11375 N 114TH DRIVE
YOUNGSTOWN AZ 85363

CK #100

Remitter: SAME AS ABOVE

Assignor:

LEASE MANAGEMENT DATA NEW UPDATE PAYMENT

ORIGINAL SERIAL NO.	ASG.	TYPE	ST.	CTY.	FUND SYMBOL	ACRES/UNITS	RATE
AMC 68531							

AMOUNT	ANV. DATE	EXP. DATE	BILL CYC.	S/C	DISTRICT	NEXT BILL	MISC. DATA	U of M	ACTUAL UNITS

ASSIGNMENT SERIAL NO.	ASG.	TYPE	ST.	CTY.	FUND SYMBOL	ACRES/UNITS	RATE

AMOUNT	ANV. DATE	EXP. DATE	BILL CYC.	S/C	DISTRICT	NEXT BILL	MISC. DATA	U of M	ACTUAL UNITS

APPLY REMITTANCE			
ACTION	FUND SYMBOL	CTY.	AMOUNT
FILING FEE			
RENTAL			
UNEARNED			
REFUND			
TOTAL			
AMOUNT DUE			

Remarks:

BY: _____ DATE: _____

Lease in Escrow?
 KGS?
 Auto Escalates?
 Auto Renew?

Of Interest?
 Operating Rights?
 Operator
 Bond Filed?

FOR MMS USE ONLY

BILLEE	FOREST REFUGE
NUMBER	
OCS SECTION	
CODE	

MAINTENANCE FEE PAYMENT

\$100.00 MAINTENANCE FEE PAYMENT DUE ON OR BEFORE AUGUST 31, 1998
 IN LIEU OF ASSESSMENT WORK FOR THE UPCOMING ASSESSMENT
 YEAR BEGINNING SEPTEMBER 1 OF THE YEAR NOTED ABOVE.

Bureau Of Land Management
 Arizona State Office
 222 North Central Avenue
 Phoenix, AZ. 85004-2203

68526- 331146

COUNT: 26 \$2600.00 INT: Kc
 FOR OFFICIAL USE ONLY

THE CLAIMS ARE SITUATED IN Yavapai COUNTY,
 ARIZONA.

BLM SERIAL NUMBERS _____ NAMES OF CLAIMS OR SITES _____

A MC _____ THRU A MC _____

COUNTY BOOK/DOCKET _____, PAGE(S) OR FEE NO(S) _____

A MC _____ THRU A MC _____

COUNTY BOOK/DOCKET _____, PAGE(S) OR FEE NO(S) _____

(OR) IF NOT CONSECUTIVE NUMBERS LIST SEPARATELY BELOW:

BLM SERIAL NUMBERS	NAME OF CLAIMS/SITES	COUNTY BOOK/DOCKET & PAGE OR FEE NUMBER
A MC <u>68552</u>	<u>Apex</u>	<u>124-204</u>
A MC <u>68550</u>	<u>Blue Bell</u>	<u>181-135</u>
A MC <u>68553</u>	<u>Golden Rod (A)</u>	<u>181-100</u>
A MC <u>68555</u>	<u>Black Hawk</u>	<u>196-561</u>
A MC <u>68551</u>	<u>Hillside</u>	<u>199-181</u>
A MC <u>68583</u>	<u>Gold Gulch</u>	<u>176-564</u>
A MC <u>68585</u>	<u>Charlene</u>	<u>155-316</u>
A MC <u>68571</u>	<u>Dowdy</u>	<u>181-99</u>
A MC <u>68572</u>	<u>Dowdy ext.</u>	<u>203-104</u>
A MC <u>68530</u>	<u>Four Hundred</u>	<u>150-182</u>

CLAIMANT'S NAME: Clyde Thomason

ADDRESS: P.O. Box 25 CITY: Congress STATE: Az

CHECK HERE IF THIS IS A CHANGE OF ADDRESS PHONE: (520) 427-3990 ZIP: 85332

SIGNATURE: Clyde Thomason
 TO RECORD WITH THE COUNTY, ONE CLAIMANT OR THE AGENT MUST SIGN

LIST ALL ADDITIONAL OWNERS ON REVERSE SIDE OF THIS FORM

FOR OFFICIAL USE ONLY

ENTERED INTO COMPUTER: _____ DATE: SEP 1 1998 INITIALS: jt VERIFIED: mgp

TIME STAMP
 PHOENIX, ARIZONA

1998 AUG 28 P 2:29

RECEIVED
 BLM, AZ STATE OFFICE

43 CFR 3833.0-5(e) (August 30, 1994) REQUIRES THAT THE NAMES OF ALL OF THE OWNERS AND THEIR CURRENT ADDRESSES SHALL BE IDENTIFIED ON ALL INSTRUMENTS REQUIRED TO BE RECORDED OR FILED BY THE REGULATIONS, 43 CFR SUBPART 3833.

CLAIMANT'S NAME: _____

ADDRESS: _____ CITY: _____ STATE: _____

CHECK HERE IF THIS IS CHANGE OF ADDRESS PHONE: () _____ ZIP: _____

CLAIMANT'S NAME: _____

ADDRESS: _____ CITY: _____ STATE: _____

CHECK HERE IF THIS IS CHANGE OF ADDRESS PHONE: () _____ ZIP: _____

CLAIMANT'S NAME: _____

ADDRESS: _____ CITY: _____ STATE: _____

CHECK HERE IF THIS IS CHANGE OF ADDRESS PHONE: () _____ ZIP: _____

CLAIMANT'S NAME: _____

ADDRESS: _____ CITY: _____ STATE: _____

CHECK HERE IF THIS IS CHANGE OF ADDRESS PHONE: () _____ ZIP: _____

CLAIMANT'S NAME: _____

ADDRESS: _____ CITY: _____ STATE: _____

CHECK HERE IF THIS IS CHANGE OF ADDRESS PHONE: () _____ ZIP: _____

CLAIMANT'S NAME: _____

ADDRESS: _____ CITY: _____ STATE: _____

CHECK HERE IF THIS IS CHANGE OF ADDRESS PHONE: () _____ ZIP: _____

CLAIMANT'S NAME: _____

ADDRESS: _____ CITY: _____ STATE: _____

CHECK HERE IF THIS IS CHANGE OF ADDRESS PHONE: () _____ ZIP: _____

**MINING CLAIM, MILL SITE OR TUNNEL SITE
MAINTENANCE FEE PAYMENT CONTINUATION SHEET**

BLM SERIAL NUMBERS	NAME OF CLAIMS/SITES	COUNTY BOOK/DOCKET & PAGE OR FEE NUMBER
A MC 68576	Four Hundred #2	150-243
A MC 68526	Rock House Ext.	150-242
A MC 68527	Wild Horse Ext.	150-241
A MC 68529	Old Wild Horse	145-224
A MC 331146	Lucky Roxie	134-455
A MC 68556	Blue Bucket	182-446
A MC 68554	Golden Rod	134-424
A MC 68574	Wild Horse (Black Mexican)	181-268
A MC 68584	Golden Rod Ext.	181-101
A MC 68577	Gold Strike	150-280
A MC 68578	Mountain Top	150-238
A MC 68579	Golden Glow	145-1
A MC 68546	Spanish Gold #5	202-72
A MC 68547	Spanish Gold #6	202-73
A MC 68548	Spanish Gold #7	202-74
A MC 68549	Spanish Gold #8	202-75
A MC _____	A + T Lode (relocation)	
A MC _____		
A MC _____		
A MC _____		
A MC _____		
A MC _____		
A MC _____		
A MC _____		
A MC _____		
A MC _____		
A MC _____		

*Closed "93"
Referred
4/4/2000
2596969*

*Don
Acot
044231*

FOR OFFICIAL USE ONLY			
ENTERED INTO COMPUTER:	SEP 1 1998	<i>S</i>	
	DATE	INITIALS	VERIFIED

PHOENIX, ARIZONA

TIME STAMP

1998 AUG 28 P 2:29

RECEIVED
BLM, AZ STATE OFFICE

UNITED STATES
DEPARTMENT OF THE INTERIOR
BUREAU OF LAND MANAGEMENT

RECEIPT AND ACCOUNTING ADVICE

No. 2389839 04

TO/AZ 08/28/98

Subject: CLAIM MAINTENANCE FEE 1998 2 58 13 2,500.00 ✓

Applicant:

CLYDE THOMASON
BOX 25
CONGRESS 85030

OR 2275

Remitter: 520 427-3490

Assignor:

LEASE MANAGEMENT DATA NEW UPDATE PAYMENT

ORIGINAL SERIAL NO.	ASG.	TYPE	ST.	CTY.	FUND SYMBOL	ACRES/UNITS	RATE
AMC 52552, ET AL.							

AMOUNT	ANV. DATE	EXP. DATE	BILL CYC.	S/C	DISTRICT	NEXT BILL	MISC. DATA	U of M	ACTUAL UNITS

ASSIGNMENT SERIAL NO.	ASG.	TYPE	ST.	CTY.	FUND SYMBOL	ACRES/UNITS	RATE

AMOUNT	ANV. DATE	EXP. DATE	BILL CYC.	S/C	DISTRICT	NEXT BILL	MISC. DATA	U of M	ACTUAL UNITS

APPLY REMITTANCE

ACTION	FUND SYMBOL	CTY.	AMOUNT
FILING FEE			
RENTAL			
UNEARNED			
REFUND			
TOTAL			
AMOUNT DUE			

Remarks:

BY:

DATE:

- Lease in Escrow?
- KGS?
- Auto Escalates?
- Auto Renew?

- Of Interest?
- Operating Rights?
- Operator
- Bond Filed?

FOR MMS USE ONLY

BILLEE NUMBER	FOREST REFUGE
OCS SECTION CODE	

UNITED STATES
DEPARTMENT OF THE INTERIOR
BUREAU OF LAND MANAGEMENT

RECEIPT AND ACCOUNTING ADVICE

NO. **2443319** 04

SM/AZ 08/31/98

Project: AFFIDAVITS OF ASSESSMENT WORK (7)
CLAIM MAINTENANCE FEE 1999 (2)

2	76	12	35.00
2	76	13	200.00

Applicant:

ANTHONY LANE & ASSOCIATES
P. O. BOX 5843
TUCSON, AZ 85703

SAME - CK #7778 & #7779

Remitter:

Assignor:

ENT
DED.
NER
ENT
FOR
THE

year

acts
s, of
el.

the

er 1.
pon
oup

LEASE MANAGEMENT DATA NEW UPDATE PAYMENT

ORIGINAL SERIAL NO.	ASG.	TYPE	ST.	CTY.	FUND SYMBOL	ACRES/UNITS	RATE
AMC 339101, ET AL							

AMOUNT	ANV. DATE	EXP. DATE	BILL CYC.	S/C	DISTRICT	NEXT BILL	MISC. DATA	U of M	ACTUAL UNITS

ASSIGNMENT SERIAL NO.	ASG.	TYPE	ST.	CTY.	FUND SYMBOL	ACRES/UNITS	RATE

AMOUNT	ANV. DATE	EXP. DATE	BILL CYC.	S/C	DISTRICT	NEXT BILL	MISC. DATA	U of M	ACTUAL UNITS

APPLY REMITTANCE

ACTION	FUND SYMBOL	CTY.	AMOUNT
FILING FEE			
RENTAL			
UNEARNED			
REFUND			
TOTAL			
AMOUNT DUE			

Remarks:

BY:

DATE:

FOR MMS USE ONLY

Lease in Escrow?
 KGS?
 Auto Escalates?
 Auto Renew?

Of Interest?
Operating Rights?
Operator
Bond Filed?

BILLEE	FOREST REFUGE
NUMBER	
OCS SECTION	
CODE	

RECEIVED
B.L.M. AZ STATE OFFICE

1998 AUG 31 P 2:34

PHOENIX, ARIZONA

August 26, 1998

CLAIM SUMMARY

CLAIMANT: CLYDE THOMASON & HOUSTON MINING
ADDRESS: C/O ANTHONY LANE
P.O. BOX 326
ARIVACA, AZ 85601
CLAIM GROUP: OCTAVE
NO. OF CLAIMS: 2
RENTAL FEE: 1997-1998 2 x \$200.00 = \$200.00

EXHIBIT

<u>CLAIM NAME</u>	<u>BOOK</u>	<u>COUNTY</u>	<u>PAGE</u>	<u>A.M.C. #.</u>
BLACK MEXICAN	181		268	68573
MOUNTAIN TOP	150		238	68578

THE ABOVE LISTED MINING CLAIMS ARE LOCATED IN THE WEAVER
MINING DISTRICT, TOWNSHIP 9 NORTH, RANGE 4 WEST, SECTIONS 6,
7, & 8, G. & S.R.B. & M., YAVAPAI COUNTY, ARIZONA.

ENTERED IN COMPUTER
Le

AUG 12 1998 2 PM

E. W. HENDERSON
P. O. Box 153
TOMBSTONE, AZ
85638-0153

7 X 5.0 \$35.00

5 P-1
68526
339101
348588
339150

Telephone # ()-

AFFIDAVIT OF PERFORMANCE OF ANNUAL WORK

Also fill in ITEMS 1 through 9 and the reverse side of this document.

CHECK ONE

NOTICE OF INTENTION TO HOLD

I intend to hold the claim(s) /site(s) listed on the reverse side of this document for the calendar year 19___. Also fill in ITEMS 1 through 4 and ITEM 9.

NOTICES OF INTENTION TO HOLD ARE FOR MILL SITES AND TUNNEL SITES OR FOR MINING CLAIMS WHEN ASSESSMENT WORK HAS NOT BEEN DONE, REGARDLESS OF WHETHER THE ANNUAL ASSESSMENT HAS BEEN SUSPENDED, DEFERRED, OR NOT YET ACCRUED. THE FILING OF A NOTICE OF INTENTION TO HOLD SHALL NOT RELIEVE THE OWNER OF COMPLYING WITH FEDERAL AND STATE LAWS PERTAINING TO THE PERFORMANCE OF ANNUAL ASSESSMENT WORK. NOTICES OF INTENTION TO HOLD FOR MILL SITES OR TUNNEL SITES NEED NOT BE COUNTY RECORDED. FOR MINING CLAIMS THE FORM FILED WITH BLM MUST BE IDENTICAL TO THE ONE THAT WAS OR WILL BE FILED WITH THE COUNTY.

Evidence of Annual Assessment Work or a Notice of Intention to Hold must be filed each calendar year following the calendar year in which the Claim/site was located.

ALL CLAIMS LISTED ON A SINGLE AFFIDAVIT MUST BE CONTIGUOUS.

1. State of Arizona, County of COCHISE SS:
2. I, (Name) E. W. HENDERSON
3. Reside at (Address) P. O. Box 153
City TOMBSTONE County COCHISE State AZ Zip 85638

being duly sworn, deposes and says that he/she is a citizen of the United States, more than eighteen years of age, that all of the facts set forth in this affidavit/notice, subject to the provisions and penalties of 18 USC 1001 pertaining to the filing of false, fictitious, or fraudulent statements with the United States, are true and correct according to the best of my knowledge, information and belief.

4. Owner's Name and Address (if not shown in Items 1-3 above) CHECK HERE IF THIS IS A CHANGE OF ADDRESS

N/A

5. That I am personally acquainted with the mining claim(s). The work and improvements were made by and at the expense of the owner(s) of said claim(s). Said contiguous group of claims, listed on the reverse side of this document, are situated in the TOMBSTONE Mining District, COCHISE County, Arizona

6. That between the dates starting at 12 o'clock noon on September 1, 1997 and ending at 12 o'clock noon on September 1, 1998 at least \$ 700.00 dollars worth of work and improvements were done and performed upon said claim(s) or upon one or more of a contiguous group of claims for the benefit of all, or wholly or partly outside of a contiguous group of claims for the benefit of all, not including the location work.

VERIFIED
SEP 2 1998

7. That the following persons were employed to perform the work and improvements described herein: SELF & SAN DIEGO MINING Co.

8. That the work and improvements performed were: DRILLING / SAMPLING / ASSAYING

9. Dated 12 AUGUST 98 Signature E. W. Henderson
 SUBSCRIBED AND SWORN TO before me, a Notary Public, this 12th day of August 1998
 by E. W. HENDERSON
 Notary Public TERRIE L. DOLPHIN
 MY COMMISSION EXPIRES 12/9/99



This form is for the purpose of complying with the laws of the United States Department of the Interior, Bureau of Land Management and the State of Arizona pertaining to assessment work and/or a notice of intention to hold. 30 USC 28, 43 CFR 3833.2, ARS 27-208. Subject to Paperwork Reduction Act and Privacy Act statements available at the BLM AZ State Office. The form is not copyrighted. It may be reproduced without restriction.

NOZ1 For BLM Use Only
1998 AUG 31 P 2:38
BLM AZ STATE OFFICE
ENTERED IN COMPUTER
SEP 1 1998

880824135

If the claims/sites have consecutively M #'s and are in the same Township, Range and Section(s) they may be listed as follows:

SAMPLE 1-10 A MC 19640-49 Dk/Pg # 1025/1-10 (or) 4N 20W 36
 RECORDING # 9106173-82

CLAIM/SITE NAME	SERIAL NUMBER	Dk/Pg or Recording # of ORIGINAL LOCATION NOTICE!	TWN SHP	RNG	SEC(S)
1. HELEN 2	A MC 33 91 01		20 S	22 E	15
2. MIDNIGHT	A MC 33 91 02		20 S	22 E	15
3. MYSTIC	A MC 33 91 03		20 S	22 E	15
4. SARA 1	A MC 33 91 04		20 S	22 E	15
5. SARA 2	A MC 33 91 05		20 S	22 E	10
6. HELEN	A MC 33 91 50		20 S	22 E	15
7. CANDICE	A MC 3485 88		20 S	22 E	15
8.	A MC				
9.	A MC				
10.	A MC				
11.	A MC				
12.	A MC				
13.	A MC				
14.	A MC				
15.	A MC				
16.	A MC				
17.	A MC				
18.	A MC				
19.	A MC				
20.	A MC				
21.	A MC				
22.	A MC				
23.	A MC				
24.	A MC				
25.	A MC				
26.	A MC				
27.	A MC				
28.	A MC				
29.	A MC				
30.	A MC				



FEE # 980824135
 OFFICIAL RECORDS
 COCHISE COUNTY
 DATE 8/12/98 HOUR 2

REQUEST OF
 HENDERSON, E W
 CHRISTINE RHODES-RECORDER
 FEE : 15.00 PAGES : 2

FILE WITH: Bureau of Land Management, 3707 North 7th Street, P. O. Box 16563, Phoenix, Arizona 85011 and the respective county recorder, ON OR BEFORE DECEMBER 30th (NOT THE 31st). BLM REQUIRES A \$5.00 NONREFUNDABLE SERVICE CHARGE FOR EACH MINING CLAIM, MILL SITE OR TUNNEL SITE. ANNUAL FILINGS THAT ARE NOT ACCOMPANIED BY PROPER SERVICE CHARGES WILL BE RETURNED WITHOUT FURTHER ACTION BY BLM.

980824135

RECEIVED
B.L.M. STATE OFFICE

1998 AUG 31 P 2:34

STATE OF ARIZONA, COUNTY OF PIMA) SS: PHOENIX, ARIZONA

**CERTIFICATE OF PAYMENT OF RENTAL FEE
IN LIEU OF AFFIDAVIT OF ANNUAL ASSESSMENT WORK**

1. ANTHONY LANE, being first duly sworn, deposes and says that he is more than twenty-one years of age, and resides at 1302 W. Mohave, Tucson in Pima County, State of Arizona, and is personally acquainted with the Mining Claim(s) known as The Octave Claim Group. The Location Notices of which are recorded in the Office of the County Recorder of said county and as reflected in the Records of the State Office of the Bureau of Land Management, as indicated in the attached Exhibit.

2. Pursuant to Amendment Number 18 of H.R. 5503, of the Department of the Interior and Related Agencies Appropriations Act, 1993, owner has paid a rental fee of \$100.00 per claim for the assessment year ending August 31, 1998, in lieu of recording an Affidavit of Annual Assessment Work. Owner further states, however, that mineral production activities have occurred upon the claim(s) during the past assessment year that would have ordinarily qualified as annual assessment work.

3. The name of the owners of the Claim(s) for which this Certificate is prepared is Clyde Thomason & Houston Mining.


4. The Claim(s) are held and claimed by the owner for the valuable mineral contained therein, and the owner intends to continue development of the Claim(s).

Dated this 24 day of August, 19 98.



The foregoing instrument was acknowledged before me this 24 day of August, 19 98, by: Julie Haro

My Commission Expires: 12-9-2000



*2 claims
\$ 200.00
SP*

ENTERED IN COMPUTER

L SEP 4 1998

RECEIVED
B.L.M. AZ STATE OFFICE

1998 AUG 31 P 2: 34

PHOENIX, ARIZONA

August 26, 1998

CLAIM SUMMARY

CLAIMANT: CLYDE THOMASON & HOUSTON MINING
ADDRESS: C/O ANTHONY LANE
P.O. BOX 326
ARIVACA, AZ 85601
CLAIM GROUP: OCTAVE
NO. OF CLAIMS: 2
RENTAL FEE: 1997-1998 2 x \$200.00 = \$200.00

EXHIBIT

<u>CLAIM NAME</u>	<u>BOOK</u>	<u>PAGE</u>	<u>A.M.C. #.</u>
BLACK MEXICAN	181	268	68573
MOUNTAIN TOP	150	238	68578

THE ABOVE LISTED MINING CLAIMS ARE LOCATED IN THE WEAVER
MINING DISTRICT, TOWNSHIP 9 NORTH, RANGE 4 WEST, SECTIONS 6,
7, & 8, G. & S.R.B. & M., YAVAPAI COUNTY, ARIZONA.

VERIFIED

SEP 2 1998

ENTERED IN COMPUTER

UNITED STATES
PARTMENT OF THE INTERIOR
BUREAU OF LAND MANAGEMENT

RECEIPT AND ACCOUNTING ADVICE

NO. 2443319⁰⁴
SM/AZ 08/31/98

Subject: AFFIDAVITS OF ASSESSMENT WORK (7) 2 76 12 35.00
CLAIM MAINTENANCE FEE 1999 (2) 2 76 13 200.00

Applicant: ANTHONY LANE & ASSOCIATES
P. O. BOX 5843
TUCSON, AZ 85703

SAME - CK #7778 & #7779

Remitter:

Assignor:

LEASE MANAGEMENT DATA									
<input type="checkbox"/> NEW <input type="checkbox"/> UPDATE <input type="checkbox"/> PAYMENT									
ORIGINAL SERIAL NO.	ASG.	TYPE	ST.	CTY.	FUND SYMBOL			ACRES/UNITS	RATE
AMC 339101, ET AL									

AMOUNT	ANV. DATE	EXP. DATE	BILL CYC.	S/C	DISTRICT	NEXT BILL	MISC. DATA	U of M	ACTUAL UNITS

ASSIGNMENT SERIAL NO.	ASG.	TYPE	ST.	CTY.	FUND SYMBOL			ACRES/UNITS	RATE

AMOUNT	ANV. DATE	EXP. DATE	BILL CYC.	S/C	DISTRICT	NEXT BILL	MISC. DATA	U of M	ACTUAL UNITS

APPLY REMITTANCE			
ACTION	FUND SYMBOL	CTY.	AMOUNT
FILING FEE			
RENTAL			
UNEARNED			
REFUND			
TOTAL			
AMOUNT DUE			

Remarks:

BY: _____ DATE: _____

- Lease in Escrow?
- KGS? Of Interest?
- Auto Escalates? Operating Rights?
- Auto Renew? Operator
- Bond Filed?

FOR MMS USE ONLY		
BILLEE		FOREST REFUGE
NUMBER		
OCS SECTION		
CODE		

68526

MAINTENANCE FEE PAYMENT

**\$100.00 MAINTENANCE FEE PAYMENT DUE ON OR BEFORE AUGUST 31, 1998
IN LIEU OF ASSESSMENT WORK FOR THE UPCOMING ASSESSMENT
YEAR BEGINNING SEPTEMBER 1 OF THE YEAR NOTED ABOVE.**

Bureau Of Land Management
Arizona State Office
222 North Central Avenue
Phoenix, AZ. 85004-2203

COUNT: <u>1</u> \$ <u>100.00</u> INT: <u>tw</u>
FOR OFFICIAL USE ONLY

THE CLAIMS ARE SITUATED IN YAVAPAI COUNTY, ARIZONA.

BLM SERIAL NUMBERS

NAMES OF CLAIMS OR SITES

A MC 68531 THRU A MC _____
COUNTY BOOK/DOCKET _____, PAGE(S) OR FEE NO(S) _____

A MC _____ THRU A MC _____
COUNTY BOOK/DOCKET _____, PAGE(S) OR FEE NO(S) _____

(OR) IF NOT CONSECUTIVE NUMBERS LIST SEPARATELY BELOW:

BLM SERIAL NUMBERS	NAME OF CLAIMS/SITES	COUNTY BOOK/DOCKET & PAGE OR FEE NUMBER
A MC <u>68531</u>	<u>THOMASON</u>	<u>FEE# 3039937 BK 3571 PG 79</u>
A MC _____	_____	_____
A MC _____	_____	_____
A MC _____	_____	_____
A MC _____	_____	_____
A MC _____	_____	_____
A MC _____	_____	_____
A MC _____	_____	_____
A MC _____	_____	_____
A MC _____	_____	_____
A MC _____	_____	_____

CLAIMANT'S NAME: ALLEN KNAUER (OWNER)

ADDRESS: 11375 N. 114TH DRIVE CITY: YOUNGTOWN STATE: AZ

CHECK HERE IF THIS IS A CHANGE OF ADDRESS PHONE: () 979-7382 ZIP: 85363

SIGNATURE: [Signature] 8-12-98
TO RECORD WITH THE COUNTY, ONE CLAIMANT OR THE AGENT MUST SIGN

LIST ALL ADDITIONAL OWNERS ON REVERSE SIDE OF THIS FORM

FOR OFFICIAL USE ONLY

ENTERED INTO COMPUTER: 8/17/98 [Initials] [Initials]
DATE INITIALS VERIFIED

TIME STAMP
AUG 13 9 26 AM '98
RECEIVED
BUREAU OF LAND MANAGEMENT

Allen Knauer

11375 N. 114th Drive

Youngtown, AZ. 85363-1423



RECEIVED
BUREAU OF
LAND MANAGEMENT

AUG 13 9 26 AM '98

ARIZONA
STATE OFFICE
PHOENIX, ARIZONA



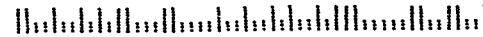
BUREAU OF LAND MANAGEMENT

ARIZONA STATE OFFICE

222N. Central Avenue

Phoenix, Arizona 85004-2203

85004+2203



UNITED STATES
DEPARTMENT OF THE INTERIOR
BUREAU OF LAND MANAGEMENT

RECEIPT AND ACCOUNTING ADVICE

NO. 2389338 04

TC/AZ

08/14/98

Subject: CLAIM MAINTENANCE FEE 1999

2 14 13

100.00

Applicant:

ALLEN KNAVERAL EXP LLC
11375 N 114TH DR
YOUNGTOWN AZ 85363

Remitter: CK 1714
979-7382

Assignor:

LEASE MANAGEMENT DATA								<input type="checkbox"/> NEW	<input type="checkbox"/> UPDATE	<input type="checkbox"/> PAYMENT
ORIGINAL SERIAL NO.	ASG.	TYPE	ST.	CTY.	FUND SYMBOL			ACRES/UNITS	RATE	
AMC 68531										

AMOUNT	ANV. DATE	EXP. DATE	BILL CYC.	S/C	DISTRICT	NEXT BILL	MISC. DATA	U of M	ACTUAL UNITS

ASSIGNMENT SERIAL NO.	ASG.	TYPE	ST.	CTY.	FUND SYMBOL			ACRES/UNITS	RATE

AMOUNT	ANV. DATE	EXP. DATE	BILL CYC.	S/C	DISTRICT	NEXT BILL	MISC. DATA	U of M	ACTUAL UNITS

APPLY REMITTANCE			
ACTION	FUND SYMBOL	CTY.	AMOUNT
FILING FEE			
RENTAL			
UNEARNED			
REFUND			
TOTAL			
AMOUNT DUE			

Remarks:

BY: _____ DATE: _____

- Lease in Escrow?
- KGS? Of Interest?
- Auto Escalates? Operating Rights?
- Auto Renew? Operator
- Bond Filed?

FOR MMS USE ONLY		
BILLEE	FOREST REFUGE	
NUMBER		
OCS SECTION		
CODE		

MAINTENANCE FEE PAYMENT

\$100.00 MAINTENANCE FEE PAYMENT DUE ON OR BEFORE AUGUST 31, 1997
 IN LIEU OF ASSESSMENT WORK FOR THE UPCOMING ASSESSMENT
 YEAR BEGINNING SEPTEMBER 1 OF THE YEAR NOTED ABOVE.

BUREAU OF LAND MANAGEMENT
 ARIZONA STATE OFFICE
 222 NORTH CENTRAL AVENUE
 PHOENIX, AZ 85004

COUNT: 27 \$2700 INT: Pr FOR
 OFFICIAL USE ONLY

THE CLAIMS ARE SITUATED IN Yavapai COUNTY, ARIZONA.

BLM SERIAL NUMBERS

NAMES OF CLAIMS OR SITES

A MC _____ THRU A MC _____
 COUNTY BOOK/DOCKET _____, PAGE(S) OR FEE NO(S) _____

A MC _____ THRU A MC _____
 COUNTY BOOK/DOCKET _____, PAGE(S) OR FEE NO(S) _____

(OR) IF NOT CONSECUTIVE NUMBERS LIST SEPARATELY BELOW:

BLM SERIAL NUMBERS	NAME OF CLAIMS/SITES	COUNTY BOOK/DOCKET & PAGE OR FEE NUMBER
A MC <u>68552</u>	<u>Apex</u>	<u>124-204</u>
A MC <u>68550</u>	<u>Blue Bell</u>	<u>181-135</u>
A MC <u>68553</u>	<u>Golden Rod (A)</u>	<u>181-100</u>
A MC <u>68555</u>	<u>Black Hawk</u>	<u>196-561</u>
A MC <u>68551</u>	<u>Hillside</u>	<u>199-181</u>
A MC <u>68583</u>	<u>Gold Gulch</u>	<u>176-564</u>
A MC <u>68585</u>	<u>Charlene</u>	<u>155-316</u>
A MC <u>68571</u>	<u>Dowdy</u>	<u>181-99</u>
A MC <u>68572</u>	<u>Dowdy Ext.</u>	<u>203-104</u>
A MC <u>68530</u>	<u>Four Hundred</u>	<u>150-182</u>
A MC <u>68576</u>	<u>Four Hundred #2</u>	<u>150-243</u>
A MC <u>68526</u>	<u>Rock House Ext.</u>	<u>150-242</u>

CLAIMANT'S NAME: Clyde Thomason
 ADDRESS: P.O. Box 25 CITY: Congress STATE: Az ZIP: 85332
 CHECK HERE IF THIS PHONE: (520) 427-3990
 IS A CHANGE OF ADDRESS

SIGNATURE: Clyde Thomason
 TO RECORD WITH THE COUNTY, ONE CLAIMANT OR THE AGENT MUST SIGN

LIST ALL ADDITIONAL OWNERS ON REVERSE SIDE OF THIS FORM

FOR OFFICIAL USE ONLY

ENTERED INTO COMPUTER: _____
 DATE _____ INITIALS _____ VERIFIED _____

TIME STAMP

PHOENIX, ARIZONA
 Aug 26 1 15 PM '97
 RECEIVED
 BLM AZ STATE OFFICE

**MINING CLAIM, MILL SITE OR TUNNEL SITE
MAINTENANCE FEE PAYMENT CONTINUATION SHEET**

BLM SERIAL NUMBERS	NAME OF CLAIMS/SITES	COUNTY BOOK/DOCKET & PAGE OR FEE NUMBER
A MC 68527	Wild Horse Ext ^v	150-241 ^v
A MC 68529	Old Wild Horse ^v	145-224 ^v
A MC 331146	Lucky Roxie ^v	134-455 old*
A MC 68531	Thomason ^v	115-48 ^v
A MC 68556	Blue Bucket ^v	182-446 ^v
A MC 68554	Golden Rod ^v	134-424 ^v
A MC 68584	Golden Rod Ext ^v	181-101 ^v
A MC 68577	Gold Strike ^v	150-280 ^v
A MC 68578	Mountain Top ^v	150-238 ^v
A MC 68579	Golden Glow ^v	145-1 ^v
A MC 68546	Spanish Gold #5 ^v	202-72 ^v
A MC 68547	Spanish Gold #6 ^v	202-73 ^v
A MC 68548	Spanish Gold #7 ^v	202-74 ^v
A MC 68549	Spanish Gold #8 ^v	202-75 ^v
A MC 268994	T&K Lode ^v	
A MC _____	_____	_____
A MC _____	_____	_____
A MC _____	_____	_____
A MC _____	_____	_____
A MC _____	_____	_____
A MC _____	_____	_____
A MC _____	_____	_____
A MC _____	_____	_____
A MC _____	_____	_____
A MC _____	_____	_____
A MC _____	_____	_____
A MC _____	_____	_____
A MC _____	_____	_____
A MC _____	_____	_____
A MC _____	_____	_____

FOR OFFICIAL USE ONLY

ENTERED INTO COMPUTER: _____

DATE _____ INITIALS _____ VERIFIED _____

TIME STAMP
PHOENIX, ARIZONA
Aug 26 1 15 PM '97
RECEIVED
BLM AZ STATE OFFICE

UNITED STATES
DEPARTMENT OF THE INTERIOR
BUREAU OF LAND MANAGEMENT

RECEIPT AND ACCOUNTING ADVICE

No. 2372605

TC/AI

08/26/97

Subject: CLAIM MAINTENANCE FEE 21998 - 27

2 04 13

2,700.00

Applicant:

CLYDE THOMASON
BOX 25
CONGRESS AZ 85332

CK 5995

Remitter: 520-427-3990

Assignor:

LEASE MANAGEMENT DATA										
<input type="checkbox"/> NEW <input type="checkbox"/> UPDATE <input type="checkbox"/> PAYMENT										
ORIGINAL SERIAL NO.	ASG.	TYPE	ST.	CTY.	FUND SYMBOL			ACRES/UNITS	RATE	
AKC 68552, ET AL										
AMOUNT	ANV. DATE	EXP. DATE	BILL CYC.	S/C	DISTRICT	NEXT BILL	MISC. DATA	U of M	ACTUAL UNITS	
ASSIGNMENT SERIAL NO.	ASG.	TYPE	ST.	CTY.	FUND SYMBOL			ACRES/UNITS	RATE	
AMOUNT	ANV. DATE	EXP. DATE	BILL CYC.	S/C	DISTRICT	NEXT BILL	MISC. DATA	U of M	ACTUAL UNITS	

APPLY REMITTANCE			
ACTION	FUND SYMBOL	CTY.	AMOUNT
FILING FEE			
RENTAL			
UNEARNED			
REFUND			
TOTAL			
AMOUNT DUE			

Remarks:

BY: _____ DATE: _____

<input type="checkbox"/> Lease in Escrow?	Of Interest?
<input type="checkbox"/> KGS?	Operating Rights?
<input type="checkbox"/> Auto Escalates?	Operator
<input type="checkbox"/> Auto Renew?	Bond Filed?

FOR MMS USE ONLY		
BILLEE NUMBER		FOREST REFUGE
OCS SECTION CODE		

AMC 68526

RECEIVED
STATE OFFICE
AUG 29 10 42 AM '97
PHOENIX, ARIZONA

STATE OF ARIZONA, COUNTY OF PIMA) 55:

CERTIFICATE OF PAYMENT OF RENTAL FEE
IN LIEU OF AFFIDAVIT OF ANNUAL ASSESSMENT WORK

1. ANTHONY LANE, being first duly sworn, deposes and says that he is more than twenty-one years of age, and resides at 1302 W. Mohave, Tucson in Pima County, State of Arizona, and is personally acquainted with the Mining Claim(s) known as The Octave Claim Group. The Location Notices of which are recorded in the Office of the County Recorder of said county and as reflected in the Records of the State Office of the Bureau of Land Management, as indicated in the attached Exhibit.

2. Pursuant to Amendment Number 18 of H.R. 5503, of the Department of the Interior and Related Agencies Appropriations Act, 1993, owner has paid a rental fee of \$100.00 per claim for the assessment year ending August 31, 1997, in lieu of recording an Affidavit of Annual Assessment Work. Owner further states, however, that mineral production activities have occurred upon the claim(s) during the past assessment year that would have ordinarily qualified as annual assessment work.

3. The name of the owners of the Claim(s) for which this Certificate is prepared is Clyde Thomason & Houston Mining.

4. The Claim(s) are held and claimed by the owner for the valuable mineral contained therein, and the owner intends to continue development of the Claim(s).


Dated this 26 day of August, 19 97.



The foregoing instrument was acknowledged before me this 26 day of August, 19 97, by: Anthony Lane

My Commission Expires: 4-4-2000
Patricia M. Jerald

ENTERED IN COMPUTER
9/24 mat



August 7, 1997

BUREAU OF LAND MANAGEMENT SUMMARY SHEET

CLAIMANT: CLYDE THOMASON & HOUSTON MINING
ADDRESS: G/O ANTHONY LANE
P.O. BOX 326
ARIVACA, AZ 85601
CLAIM GROUP: OCTAVE
NO. OF CLAIMS: 2
RENTAL FEE: 1996-1997 2 x \$100.00 = \$200.00

EXHIBIT

<u>CLAIM NAME</u>	<u>BOOK</u>	<u>PAGE</u>	<u>A.M.C. #.</u>
BLACK MEXICAN	181	268	68573
MOUNTAIN TOP	150	238	68578

THE ABOVE LISTED MINING CLAIMS ARE LOCATED IN THE WEAVER MINING DISTRICT, TOWNSHIP 9 NORTH, RANGE 4 WEST, SECTIONS 6, 7, & 8, G. & S.R.B. & M., YAVAPAI COUNTY, ARIZONA.

*2 claims
KA*

RECEIVED
BLM AZ STATE OFFICE
Aug 29 10 42 AM '97
PHOENIX, ARIZONA

UNITED STATES
DEPARTMENT OF THE INTERIOR
BUREAU OF LAND MANAGEMENT

RECEIPT AND ACCOUNTING ADVICE

NO. 2372822 04

TC/AZ 08/29/97

Subject: CLAIM MAINTENANCE FEE 1998 - 2

2 16 13

200.00

Applicant:

ANTHONY LANE & ASSOCIATES
BOX 5843
TUCSON AZ 85703

CK 7532

Remitter:

Assignor:

LEASE MANAGEMENT DATA NEW UPDATE PAYMENT

ORIGINAL SERIAL NO.	ASG.	TYPE	ST.	CTY.	FUND SYMBOL	ACRES/UNITS	RATE
AMC 68573, ET AL							

AMOUNT	ANV. DATE	EXP. DATE	BILL CYC.	S/C	DISTRICT	NEXT BILL	MISC. DATA	U of M	ACTUAL UNITS

ASSIGNMENT SERIAL NO.	ASG.	TYPE	ST.	CTY.	FUND SYMBOL	ACRES/UNITS	RATE

AMOUNT	ANV. DATE	EXP. DATE	BILL CYC.	S/C	DISTRICT	NEXT BILL	MISC. DATA	U of M	ACTUAL UNITS

APPLY REMITTANCE

ACTION	FUND SYMBOL	CTY.	AMOUNT
FILING FEE			
RENTAL			
UNEARNED			
REFUND			
TOTAL			
AMOUNT DUE			

Remarks:

BY:

DATE:

- Lease in Escrow?
- KGS? Of Interest?
- Auto Escalates? Operating Rights?
- Auto Renew? Operator
- Bond Filed?

FOR MMS USE ONLY

BILLEE	FOREST REFUGE
NUMBER	
OCS SECTION	
CODE	

68526
JR

STATE OF ARIZONA, COUNTY OF PIMA) SS:

CERTIFICATE OF PAYMENT OF RENTAL FEE
IN LIEU OF AFFIDAVIT OF ANNUAL ASSESSMENT WORK


1. ANTHONY LANE, being first duly sworn, deposes and says that he is more than twenty-one years of age, and resides at 1302 W. Mohave, Tucson in Pima County, State of Arizona, and is personally acquainted with the Mining Claim(s) known as The Octave Claim Group. The Location Notices of which are recorded in the Office of the County Recorder of said county and as reflected in the Records of the State Office of the Bureau of Land Management, as indicated in the attached Exhibit.

2. Pursuant to Amendment Number 18 of H.R. 5503, of the Department of the Interior and Related Agencies Appropriations Act, 1993, owner has paid a rental fee of \$100.00 per claim for the assessment year ending August 31, 1996, in lieu of recording an Affidavit of Annual Assessment Work. Owner further states, however, that mineral production activities have occurred upon the claim(s) during the past assessment year that would have ordinarily qualified as annual assessment work.

3. The name of the owners of the Claim(s) for which this Certificate is prepared is Clyde Thomason & Houston Mining.

4. The Claim(s) are held and claimed by the owner for the valuable mineral contained therein, and the owner intends to continue development of the Claim(s).

Dated this _____ day of _____, 19 ____.



The foregoing instrument was acknowledged before me this 7th day of August, 19 96, by: Anthony Lane

My Commission Expires Oct. 27, 1997

My Commission Expires: _____

10/3/96 SR YMH
ENTERED IN COMPUTER

PHOENIX, ARIZONA
Aug 26 9 49 AM '96
RECEIVED
B.L.M. AZ STATE OFFICE

August 7, 1996

BUREAU OF LAND MANAGEMENT SUMMARY SHEET

CLAIMANT: CLYDE THOMASON & HOUSTON MINING
ADDRESS: C/O ANTHONY LANE
P.O. BOX 326
ARIVACA, AZ 85601
CLAIM GROUP: OCTAVE
NO. OF CLAIMS: 2
RENTAL FEE: 1995-1996 2 X \$100.00 = \$200.00

EXHIBIT

<u>CLAIM NAME</u>	<u>BOOK</u>	<u>PAGE</u>	<u>A.M.C. #.</u>
BLACK MEXICAN	181	268	68573
MOUNTAIN TOP	150	238	68578

THE ABOVE LISTED MINING CLAIMS ARE LOCATED IN THE WEAVER
MINING DISTRICT, TOWNSHIP 9 NORTH, RANGE 4 WEST, SECTIONS 6,
7, & 8, G. & S.R.B. & M., YAVAPAI COUNTY, ARIZONA.

RECEIVED
BLM AZ STATE OFFICE
Aug 26 9 49 AM '96
PHOENIX, ARIZONA

UNITED STATES
DEPARTMENT OF THE INTERIOR
BUREAU OF LAND MANAGEMENT

RECEIPT AND ACCOUNTING ADVICE

NO. 2263389 04

TC/AZ 08/26/96

Subject: CLAIM MAINTENANCE FEE 1997 - 2 2 8 13 200.00
Applicant:

ANTHONY LANE AND ASSOCIATES
BOX 5843
TUCSON AZ 85703

Remitter: SAME AS CK 7254

Assignor:

LEASE MANAGEMENT DATA										
<input type="checkbox"/> NEW <input type="checkbox"/> UPDATE <input type="checkbox"/> PAYMENT										
ORIGINAL SERIAL NO.	ASG.	TYPE	ST.	CTY.	FUND SYMBOL			ACRES/UNITS	RATE	
AMC 68573, ET AL										
AMOUNT	ANV. DATE	EXP. DATE	BILL CYC.	S/C	DISTRICT	NEXT BILL	MISC. DATA	U of M	ACTUAL UNITS	
ASSIGNMENT SERIAL NO.	ASG.	TYPE	ST.	CTY.	FUND SYMBOL			ACRES/UNITS	RATE	
AMOUNT	ANV. DATE	EXP. DATE	BILL CYC.	S/C	DISTRICT	NEXT BILL	MISC. DATA	U of M	ACTUAL UNITS	

APPLY REMITTANCE			
ACTION	FUND SYMBOL	CTY.	AMOUNT
FILING FEE			
RENTAL			
UNEARNED			
REFUND			
TOTAL			
AMOUNT DUE			

Remarks:

BY: _____ DATE: _____

Lease in Escrow?
 KGS? Of Interest?
 Auto Escalates? Operating Rights?
 Auto Renew? Operator
 Bond Filed?

FOR MMS USE ONLY		
BILLEE	NUMBER	FOREST REFUGE
OCS SECTION		
CODE		

MAINTENANCE FEE PAYMENT *AMC 68526 114*

\$100.00 MAINTENANCE FEE PAYMENT DUE ON OR BEFORE AUGUST 31, 19____
 IN LIEU OF ASSESSMENT WORK FOR THE UPCOMING ASSESSMENT
 YEAR BEGINNING SEPTEMBER 1 OF THE YEAR NOTED ABOVE.

BUREAU OF LAND MANAGEMENT
 ARIZONA STATE OFFICE
 3707 NORTH 7TH STREET
 PHOENIX, AZ 85014 (OR)
 P.O. BOX 16563, PHOENIX, AZ 85011

<i>68526</i>		
<i>331146</i>		
COUNT: <u> <i>01</i> </u>	\$ <u> <i>100.00</i> </u>	INT: <u> <i>SEP</i> </u>
FOR OFFICIAL USE ONLY		

THE CLAIMS ARE SITUATED IN Yavapai COUNTY,
 ARIZONA.

BLM SERIAL NUMBERS _____ NAMES OF CLAIMS OR SITES _____
 A MC _____ THRU A MC _____

COUNTY BOOK/DOCKET _____, PAGE(S) OR FEE NO(S) _____

A MC _____ THRU A MC _____
 COUNTY BOOK/DOCKET _____, PAGE(S) OR FEE NO(S) _____

(OR) IF NOT CONSECUTIVE NUMBERS LIST SEPARATELY BELOW:

BLM SERIAL NUMBERS	NAME OF CLAIMS/SITES	COUNTY BOOK/DOCKET & PAGE OR FEE NUMBER
A MC <u>68552*</u>	<u>Apex</u>	<u>124-204</u>
A MC <u>68550*</u>	<u>Blue Bell</u>	<u>181-135</u>
A MC <u>68553*</u>	<u>Golden Rod (A)</u>	<u>181-100</u>
A MC <u>68555*</u>	<u>Black Hawk</u>	<u>196-561</u>
A MC <u>68551*</u>	<u>HILL side</u>	<u>199-181</u>
A MC <u>68583</u>	<u>Gold Gulch</u>	<u>176-564</u>
A MC <u>68585</u>	<u>Charlene</u>	<u>155-316</u>
A MC <u>68571</u>	<u>Dowdy</u>	<u>181-99</u>
A MC <u>68572</u>	<u>Dowdy Ext.</u>	<u>203-104</u>
A MC <u>68530</u>	<u>Four Hundred</u>	<u>150-182</u>

CLAIMANT'S NAME: Clyde Thomason
 ADDRESS: P.O. Box 25 CITY: Congress STATE: Az

CHECK HERE IF THIS IS A CHANGE OF ADDRESS PHONE: (520) 427-3990 ZIP: 85332

SIGNATURE: Clyde Thomason
 TO RECORD WITH THE COUNTY, ONE CLAIMANT OR THE AGENT MUST SIGN

LIST ALL ADDITIONAL OWNERS ON REVERSE SIDE OF THIS FORM

FOR OFFICIAL USE ONLY		
ENTERED INTO COMPUTER: <u>8</u>	DATE: <u>9-21-96</u>	INITIALS: <u>JB</u>
		VERIFIED: <u>DMH</u>

RECEIVED
 BLM ARIZONA STATE OFFICE
 AUG 21 1 12 PM '96

* see Acct. Advice 2147971

**MINING CLAIM, MILL SITE OR TUNNEL SITE
MAINTENANCE FEE PAYMENT CONTINUATION SHEET**

BLM SERIAL NUMBERS	NAME OF CLAIMS/SITES	COUNTY BOOK/DOCKET & PAGE OR FEE NUMBER
A MC 68576	Four Hundred #2	150 - 243
A MC 68526	Rock House Ext.	150 - 242
A MC 68527	Wild Horse Ext.	150 - 241
A MC 68529	Old Wild Horse	145 - 224
A MC 68575	(
A MC 331146	Lucky Roxie	134 - 455 old*
A MC 68531	Thomason	115 - 48
A MC 68556	Blue Bucket	182 - 446
A MC 68554	Golden Rod A	134 - 424
A MC 68584	Golden Rod Ext.	181 - 101
A MC 68577	Gold Strike	150 - 280
* A MC 68578	Mountain Top	150 - 238
A MC 68579	Golden Glow	142 - 1
A MC 68546	Spanish Gold #5	202 - 72
A MC 68547	Spanish Gold #6	202 - 73
A MC 68548	Spanish Gold #7	202 - 74
A MC 68549	Spanish Gold #8	202 - 75
A MC _____	_____	_____
A MC _____	_____	_____
A MC _____	_____	_____
A MC _____	_____	_____
A MC _____	_____	_____
A MC _____	_____	_____
A MC _____	_____	_____
A MC _____	_____	_____
A MC _____	_____	_____
A MC _____	_____	_____
A MC _____	_____	_____

RECEIVED
 BLM OFFICE
 ARIZONA STATE
 Aug 21 11 12 PM '96

TIME STAMP

FOR OFFICIAL USE ONLY		
ENTERED INTO COMPUTER:	9-21-96	JB
	DATE	INITIALS
		VERIFIED

UNITED STATES
DEPARTMENT OF THE INTERIOR
BUREAU OF LAND MANAGEMENT

RECEIPT AND ACCOUNTING ADVICE

NO. 2147971

WS/AZ

08/28/95

Subject: CLAIM MAINTENANCE FEE 1996 (32) 2 40 13

3,200.00
1195

Applicant: CLYDE THOMASON
PO BOX 25
CONGRESS AZ. 85332

Remitter: SAME CK. # 3805
520-427-3990

Assignor:

LEASE MANAGEMENT DATA										
<input type="checkbox"/> NEW <input type="checkbox"/> UPDATE <input type="checkbox"/> PAYMENT										
ORIGINAL SERIAL NO.	ASG.	TYPE	ST.	CTY.	FUND SYMBOL			ACRES/UNITS	RATE	
AMC 68552, ET AL										
AMOUNT	ANV. DATE	EXP. DATE	BILL CYC.	S/C	DISTRICT	NEXT BILL	MISC. DATA	U of M	ACTUAL UNITS	
ASSIGNMENT SERIAL NO.	ASG.	TYPE	ST.	CTY.	FUND SYMBOL			ACRES/UNITS	RATE	
AMOUNT	ANV. DATE	EXP. DATE	BILL CYC.	S/C	DISTRICT	NEXT BILL	MISC. DATA	U of M	ACTUAL UNITS	

APPLY REMITTANCE			
ACTION	FUND SYMBOL	CTY.	AMOUNT
FILING FEE			
RENTAL			
UNEARNED			
REFUND			500
TOTAL			
AMOUNT DUE			

Remarks: \$500 refund authorized for AMC 68528 68565-8.

claims previously closed.
~~duplicate payment~~

Transfer \$500.00 to AMC 68552, 68550, 68553, 68555, 68551

BY: Evelyn Ann M... DATE: 8/21/95

Lease in Escrow?
 KGS?
 Auto Escalates?
 Auto Renew?

Of Interest?
 Operating Rights?
 Operator
 Bond Filed?

FOR MMS USE ONLY

BILLEE NUMBER	FOREST REFUGE
OCS SECTION	
CODE	

UNITED STATES
DEPARTMENT OF THE INTERIOR
BUREAU OF LAND MANAGEMENT

RECEIPT AND ACCOUNTING ADVICE

NO. **2228284** 04

TC/AZ 08/21/96

Subject: CLAIM MAINTENANCE FEE 1997 - 21

2 13 13 2,100.00

Applicant:

CLYDE THOMASON
BOX 25
CONGRESS AZ 85332-0025

Remitter: SAME AS CK 4809
520-427-3990

Assignor:

LEASE MANAGEMENT DATA									
<input type="checkbox"/> NEW <input type="checkbox"/> UPDATE <input type="checkbox"/> PAYMENT									
ORIGINAL SERIAL NO.	ASG.	TYPE	ST.	CTY.	FUND SYMBOL			ACRES/UNITS	RATE
AMC 68583, ET AL									
AMOUNT	ANV. DATE	EXP. DATE	BILL CYC.	S/C	DISTRICT	NEXT BILL	MISC. DATA	U of M	ACTUAL UNITS
ASSIGNMENT SERIAL NO.	ASG.	TYPE	ST.	CTY.	FUND SYMBOL			ACRES/UNITS	RATE
AMOUNT	ANV. DATE	EXP. DATE	BILL CYC.	S/C	DISTRICT	NEXT BILL	MISC. DATA	U of M	ACTUAL UNITS

APPLY REMITTANCE				Remarks:
ACTION	FUND SYMBOL	CTY.	AMOUNT	
FILING FEE				
RENTAL				
UNEARNED				
REFUND				
TOTAL				
AMOUNT DUE				
BY: _____ DATE: _____				

Lease in Escrow?
 KGS?
 Auto Escalates?
 Auto Renew?

Of Interest?
 Operating Rights?
 Operator
 Bond Filed?

FOR MMS USE ONLY

BILLEE NUMBER	FOREST REFUGE
OCS SECTION CODE	

MAINTENANCE FEE PAYMENT

\$100.00 MAINTENANCE FEE PAYMENT DUE ON OR BEFORE AUGUST 31, 19⁹⁵
 IN LIEU OF ASSESSMENT WORK FOR THE UPCOMING ASSESSMENT
 YEAR BEGINNING SEPTEMBER 1 OF THE YEAR NOTED ABOVE.

BUREAU OF LAND MANAGEMENT
 ARIZONA STATE OFFICE
 3707 NORTH 7TH STREET
 PHOENIX, AZ 85014 (OR)
 P.O. BOX 16563, PHOENIX, AZ 85011

68526 331146
 268994

COUNT: 32 ✓ \$ 3200⁰⁰ INT: JM
 FOR OFFICIAL USE ONLY

THE CLAIMS ARE SITUATED IN Yavapai COUNTY,
 ARIZONA.

BLM SERIAL NUMBERS	NAMES OF CLAIMS OR SITES
A MC _____ THRU A MC _____	
COUNTY BOOK/DOCKET _____, PAGE(S) OR FEE NO(S) _____	
A MC _____ THRU A MC _____	
COUNTY BOOK/DOCKET _____, PAGE(S) OR FEE NO(S) _____	

(OR) IF NOT CONSECUTIVE NUMBERS LIST SEPARATELY BELOW:

BLM SERIAL NUMBERS	NAME OF CLAIMS/SITES	COUNTY BOOK/DOCKET & PAGE OR FEE NUMBER
A MC <u>see</u>	<u>Appendix "A" attached</u>	
A MC _____	_____	_____
A MC _____	_____	_____
A MC _____	_____	_____
A MC _____	_____	_____
A MC _____	_____	_____
A MC _____	_____	_____
A MC _____	_____	_____
A MC _____	_____	_____
A MC _____	_____	_____
A MC _____	_____	_____

CLAIMANT'S NAME: Clyde Thomason
 ADDRESS: P.O. Box 25 CITY: Congress STATE: AZ

CHECK HERE IF THIS IS A CHANGE OF ADDRESS PHONE: (520) 427-3990 ZIP: 85332

SIGNATURE: Clyde Thomason
 TO RECORD WITH THE COUNTY, ONE CLAIMANT OR THE AGENT MUST SIGN

LIST ALL ADDITIONAL OWNERS ON REVERSE SIDE OF THIS FORM

FOR OFFICIAL USE ONLY

ENTERED INTO COMPUTER: 10/13/95 DM E.S.
 DATE INITIALS VERIFIED

TIME STAMP

RECEIVED
 B.L.M. AZ STATE OFFICE
 AUG 28 11 43 AM '95

8-28-95

CLAIM NAME	AMC#	DKT/PAGE RECORDS OF YAUAPAI CO.
1 APEX	68552 ✓	184 204
2 BLUE BELL	68550 ✓	181 135
3 GOLDEN ROD (A)	68553 ✓	181 108
4 BLACK HAWK	68555 ✓	196 561
5 Hill side	68551 ✓	199 181
6 Gold Gulch	68583 ✓	176 564
7 CHARJENE ✓	68585 ✓	155 316
8 Dowdy	68571 ✓	181 99
9 Dowdy EXT.	68572 ✓	203 104
10 Four Hundred ✓	68530 ✓	150 182
11 Four Hundred #2 ✓	68576 ✓	150 243
12 Rock House EXT. ✓	68526 ✓	150 242
13 Wild Horse EXT. ✓	68527 ✓	150 241
14 Old Wild Horse ✓	68529 ✓	145 224
15 Wild Horse ✓	68528 ✓ <i>closed</i>	134 458
16 lucky Roxie ✓	68575 (331146) ✓	134 455 old #
17 THOMASON ✓	68531 ✓	115 48
18 BLUE BUCKET ✓	68556 ✓	182 446
19 GOLDEN ROD A ✓	68554 ✓	134 424
20 GOLDEN ROD EXT. ✓	68584 ✓	181 101
21 Gold STRIKE ✓	68577 ✓	150 280
22 MOUNTAIN TOP ✓	68578 ✓	150 238
23 GOLDEN GLOW ✓	68579 ✓	145 1
24 Gold Basin ✓	68567 ✓ <i>closed</i>	3 569
25 SPANISH GOLD #5 ✓	68546 ✓	202 72
26 SPANISH GOLD #6 ✓	68547 ✓	202 73

→ also pl on 8/30

RECEIVED B.L.M. AZ STATE OFFICE
 AUG 20 11 43 AM '95
 PHOENIX, ARIZONA

26

8-28-95

27	SPANISH Gold # 7	68548 ✓	202	74
28	SPANISH Gold # 8	68549 ✓	202	75
29	GOLDEN EAGLE	68568 closed	865	497
30	T+K Lode	268994 ✓ Paid		
31	MYERS # 1	68565 closed	1001	609
32	MYERS # 2	68566 closed	1001	610
33 AT Lode				

(6)

RECEIVED
 B.L.M. AZ STATE OFFICE
 AUG 28 11 43 AM '95
 PHOENIX, ARIZONA

ENTERED IN COMP

68526
71973
318955
E.S.

STATE OF ARIZONA, COUNTY OF PIMA) 55:

CERTIFICATE OF PAYMENT OF RENTAL FEE
IN LIEU OF AFFIDAVIT OF ANNUAL ASSESSMENT WORK


1. ANTHONY LANE, being first duly sworn, deposes and says that he is more than twenty-one years of age, and resides at 1302 W. Mohave, Tucson in Pima County, State of Arizona, and is personally acquainted with the Mining Claim(s) known as The Gallagher Bradshaw Claim Group. The Location Notices of which are recorded in the Office of the County Recorder of said county and as reflected in the Records of the State Office of the Bureau of Land Management, and as indicated in the attached Exhibit.

2. Pursuant to Amendment Number 18 of H.R. 5503, of the Department of the Interior and Related Agencies Appropriations Act, 1993, owner has paid a rental fee of \$100.00 per claim for the assessment year ending August 31, 1995, in lieu of recording an Affidavit of Annual Assessment Work. Owner further states, however, that mineral production activities have occurred upon the claim(s) during the past assessment year that would have ordinarily qualified as annual assessment work.

3. The name of the owners of the Claim(s) for which this Certificate is prepared is Knox Arizona.

4. The Claim(s) are held and claimed by the owner for the valuable mineral contained therein, and the owner intends to continue development of the Claim(s).

Dated this _____ day of _____, 19____.



The forgoing instrument was acknowledged before me this 25 day of August, 19 95 by: My Commission Expires May 2, 1998

My Commission Expires: _____



RECEIVED
BLM AZ STATE OFFICE
Aug 30 10 43 AM '95

ENTERED IN COMPUTER *lee*
1996 Maint Fee
E.S.
10/5/95

August 10, 1995

BUREAU OF LAND MANAGEMENT SUMMARY SHEET

CLAIMANT: KNOX ARIZONA
ADDRESS: P.O. BOX 5663
TUCSON, AZ 85703
CLAIM GROUP: GALLAGHER BRADSHAW
NO. OF CLAIMS: 5
RENTAL FEE: 1996 ~~3~~ x \$100.00 = \$300.00

EXHIBIT

<u>CLAIM NAME</u>	<u>BOOK</u>	<u>PAGE</u>	<u>A.M.C. #</u>
BLANKET	63	588	71974
BLANKET #5	63	589	71975
LENNIE LEIGH	193	588	71974
LITTLE LOUI	193	589	71975
ABIE'S IRISH ROSE	207	386	71973

THE ABOVE LISTED CLAIMS ARE LOCATED IN SECTION 6, TOWNSHIP 21 SOUTH, RANGE 22 EAST, & SECTION 1, TOWNSHIP 21 SOUTH, RANGE 21 EAST, G. & S.R.B. & M., COCHISE COUNTY, ARIZONA.

RECEIVED
B.L.M. AZ STATE OFFICE
Aug 30 10 43 AM '95
TUCSON, ARIZONA

CERTIFICATE OF PAYMENT OF RENTAL FEE
IN LIEU OF AFFIDAVIT OF ANNUAL ASSESSMENT WORK


1. ANTHONY LANE, being first duly sworn, deposes and says that he is more than twenty-one years of age, and resides at 1302 W. Mohave, Tucson in Pima County, State of Arizona, and is personally acquainted with the Mining Claim(s) known as The Octave Claim Group. The Location Notices of which are recorded in the Office of the County Recorder of said county and as reflected in the Records of the State Office of the Bureau of Land Management, as indicated in the attached Exhibit.

2. Pursuant to Amendment Number 18 of H.R. 5503, of the Department of the Interior and Related Agencies Appropriations Act, 1993, owner has paid a rental fee of \$100.00 per claim for the assessment year ending August 31, 1995, in lieu of recording an Affidavit of Annual Assessment Work. Owner further states, however, that mineral production activities have occurred upon the claim(s) during the past assessment year that would have ordinarily qualified as annual assessment work.


3. The name of the owners of the Claim(s) for which this Certificate is prepared is Clyde Thomason & Houston Mining.

4. The Claim(s) are held and claimed by the owner for the valuable mineral contained therein, and the owner intends to continue development of the Claim(s).


Dated this 25 day of August, 1995.



The foregoing instrument was acknowledged before me this 25 day of August, 19 95, by: Anthony Lane


My Commission Expires May 8, 1998

My Commission Expires: _____


RECEIVED
B.L.M. AZ STATE OFFICE
AUG 30 10 43 AM '95

August 10, 1995

BUREAU OF LAND MANAGEMENT SUMMARY SHEET

CLAIMANT: CLYDE THOMASON & HOUSTON MINING
ADDRESS: C/O ANTHONY LANE
P.O. BOX 326
ARIVACA, AZ 85601
CLAIM GROUP: OCTAVE
NO. OF CLAIMS: 2
RENTAL FEE: 1996 2 x \$100.00 = \$200.00

EXHIBIT

<u>CLAIM NAME</u>	<u>BOOK</u>	<u>COUNTY</u>	<u>PAGE</u>	<u>A.M.C. #.</u>
BLACK MEXICAN	181		268	68573
MOUNTAIN TOP	150		238	68578

THE ABOVE LISTED MINING CLAIMS ARE LOCATED IN THE WEAVER
MINING DISTRICT, TOWNSHIP 9 NORTH, RANGE 4 WEST, SECTIONS 6,
7, & 8, G. & S.R.B. & M., YAVAPAI COUNTY, ARIZONA.

Pdm 8/28

RECEIVED
BLM AZ STATE OFFICE
Aug 10 10 43 AM '95
PHOENIX ARIZONA

CERTIFICATE OF PAYMENT OF RENTAL FEE
IN LIEU OF AFFIDAVIT OF ANNUAL ASSESSMENT WORK


1. ANTHONY LANE, being first duly sworn, deposes and says that he is more than twenty-one years of age, and resides at 1302 W. Mohave, Tucson in Pima County, State of Arizona, and is personally acquainted with the Mining Claim(s) known as The Limestone Products Placer Claim Group. The Location Notices of which are recorded in the Office of the County Recorder of said county and as reflected in the Records of the State Office of the Bureau of Land Management, and as indicated in the attached Exhibit.

2. Pursuant to Amendment Number 18 of H.R. 5503, of the Department of the Interior and Related Agencies Appropriations Act, 1993, owner has paid a rental fee of \$100.00 per claim for the assessment year ending August 31, 1995, in lieu of recording an Affidavit of Annual Assessment Work. Owner further states, however, that mineral production activities have occurred upon the claim(s) during the past assessment year that would have ordinarily qualified as annual assessment work.

3. The name of the owners of the Claim(s) for which this Certificate is prepared is Michael Jones Et. Al.

4. The Claim(s) are held and claimed by the owner for the valuable mineral contained therein, and the owner intends to continue development of the Claim(s).

Dated this 29 day of August, 19 95.



The forgoing instrument was acknowledged before me this 29th day of August, 19 95 by: Linda Mae

My Commission Expires Oct. 27, 1997

My Commission Expires: _____

RECEIVED
B.L.M. AZ STATE OFFICE
Aug 30 10 43 AM '95
PHOENIX, ARIZONA

August 10, 1995

BUREAU OF LAND MANAGEMENT SUMMARY SHEET

CLAIMANT: MICHAEL JONES ET. AL.
ADDRESS: 622833 W. AVRA VALLEY ROAD
MARANA, AZ
CLAIM GROUP: LIMESTONE PRODUCTS PLACERS
NO. OF CLAIMS: 4
RENTAL FEE: 1996 4 X \$100.00 = \$400.00

EXHIBIT

<u>CLAIM NAME</u>	<u>BOOK</u>	<u>COUNTY</u>	<u>PAGE</u>	<u>A.M.C. #</u>
LIMESTONE PRODUCTS PLACER NO. 1	9206		1244	318955
LIMESTONE PRODUCTS PLACER NO. 2	9206		1247	318956
LIMESTONE PRODUCTS PLACER NO. 3	9206		1250	318957
LIMESTONE PRODUCTS PLACER NO. 4	9206		1253	318958

THE ABOVE LISTED CLAIMS ARE LOCATED IN SECTION 30, TOWNSHIP
12 SOUTH, RANGE 9 EAST, G. & S.R.B. & M., PIMA COUNTY,
ARIZONA.



RECEIVED
BLM AZ STATE OFFICE
AUG 30 10 43 AM '95
PHOENIX, ARIZONA

UNITED STATES
DEPARTMENT OF THE INTERIOR
BUREAU OF LAND MANAGEMENT

RECEIPT AND ACCOUNTING ADVICE

NO. **2189562**
WG/AZ 08/30/95

04

Subject: CLAIM MAINTENANCE FEE 1996 (9) 2 31 13 900.00

Applicant:
ANOTHONY LANE & ASSOC.
PO BOX 5843
TUCSON AZ. 85703

SAME CK. # 6973, 6972, 6971

Remitter:

Assignor:

LEASE MANAGEMENT DATA NEW UPDATE PAYMENT

ORIGINAL SERIAL NO.	ASG.	TYPE	ST.	CTY.	FUND SYMBOL	ACRES/UNITS	RATE
AMC 71974, ET AL							

AMOUNT	ANV. DATE	EXP. DATE	BILL CYC.	S/C	DISTRICT	NEXT BILL	MISC. DATA	U of M	ACTUAL UNITS

ASSIGNMENT SERIAL NO.	ASG.	TYPE	ST.	CTY.	FUND SYMBOL	ACRES/UNITS	RATE

AMOUNT	ANV. DATE	EXP. DATE	BILL CYC.	S/C	DISTRICT	NEXT BILL	MISC. DATA	U of M	ACTUAL UNITS

APPLY REMITTANCE

ACTION	FUND SYMBOL	CTY.	AMOUNT
FILING FEE			
RENTAL			
UNEARNED			
REFUND			
TOTAL			
AMOUNT DUE			

Remarks:
 71974-5 ✓ - 3
 68573 ✓ - 1
 68578 ✓ - 1 - already pd
 318955-8 ✓ - 4
 9 =
 letter written 4/7/95

BY: DATE:

- Lease in Escrow?
- KGS? Of Interest?
- Auto Escalates? Operating Rights?
- Auto Renew? Operator
- Bond Filed?

FOR MMS USE ONLY

BILLEE NUMBER	FOREST REFUGE
OCS SECTION CODE	

August 24, 1994

68526
a

BUREAU OF LAND MANAGEMENT SUMMARY SHEET

CLAIMANT: CLYDE THOMASON & HOUSTON MINING
 ADDRESS: C/O ANTHONY LANE
 P.O. BOX 326
 ARIVACA, AZ 85601
 CLAIM GROUP: OCTAVE
 NO. OF CLAIMS: 2
 RENTAL FEE: 1995 2 x \$100.00 = \$200.00

EXHIBIT

<u>CLAIM NAME</u>	<u>BOOK</u>	<u>PAGE</u>	<u>A.M.C. #.</u>
BLACK MEXICAN	181	268	68573
MOUNTAIN TOP	150	238	68578

THE ABOVE LISTED MINING CLAIMS ARE LOCATED IN THE WEAVER MINING DISTRICT, TOWNSHIP 9 NORTH, RANGE 4 WEST, SECTIONS 6, 7, & 8, G. & S.R.B. & M., YAVAPAI COUNTY, ARIZONA.

[Handwritten signature]

RECEIVED
 B.L.M. AZ STATE OFFICE
 Aug 31 9 45 AM '94
 PHOENIX, ARIZONA

10-9-94-JTB
 ENTERED IN COMPUTER

95 Maintenance fee

10/20/94 20M

Anthony Lane & Associates

Mining Consultants
P.O. Box 326
Arivaca, AZ 85601
Phone (602) 398-9506

August 24, 1994

Bureau of Land Management
Arizona State Office
P.O. Box 16563
Phoenix, AZ 85011

Gentleperson:

Please find enclosed a copy of the Rental Fee requirements for the Octave Claim Group located in Yavapai County, Arizona.

Check number 6591 in the amount of Two Hundred Dollars and no cents (\$200.00) has been included to cover the B.L.M. Rental Filing Fees as required.

A self addressed stamped envelope has also been supplied to you, for the return of the filed copy.

If you have any questions regarding this matter, feel free to call collect at (602) 887-4632. Thank you for your assistance.

Respectfully yours,



Anthony Lane, Agent
Clyde Thomason & Houston Mining

RECEIVED
BLM, AZ STATE OFFICE
PHOENIX, ARIZONA
AUG 31 9 45 AM '94

ENTERED IN COMPUTER

AS main entrance fee

UNITED STATES
DEPARTMENT OF THE INTERIOR
BUREAU OF LAND MANAGEMENT

RECEIPT AND ACCOUNTING ADVICE

NO. 2024961

RS/AZ

08/31/94

OK
200.00

Subject: CLAIM MAINTENANCE FEE 1995 (2)

Applicant: CLYDE THOMASON & HOUSTON MIN
C/O ANTHONY LANE
P.O. BOX 326
ARIVACA, AZ 85601

SAME - CK #6590
(602) 887-4632

Remitter:

Assignor:

LEASE MANAGEMENT DATA									
<input type="checkbox"/> NEW <input type="checkbox"/> UPDATE <input type="checkbox"/> PAYMENT									
ORIGINAL SERIAL NO.	ASG.	TYPE	ST.	CTY.	FUND SYMBOL			ACRES/UNITS	RATE
AMC 68573, 68578									

AMOUNT	ANV. DATE	EXP. DATE	BILL CYC.	S/C	DISTRICT	NEXT BILL	MISC. DATA	U of M	ACTUAL UNITS

ASSIGNMENT SERIAL NO.	ASG.	TYPE	ST.	CTY.	FUND SYMBOL			ACRES/UNITS	RATE

AMOUNT	ANV. DATE	EXP. DATE	BILL CYC.	S/C	DISTRICT	NEXT BILL	MISC. DATA	U of M	ACTUAL UNITS

APPLY REMITTANCE

ACTION	FUND SYMBOL	CTY.	AMOUNT
FILING FEE			
RENTAL			
UNEARNED			
REFUND			\$ 100.00
TOTAL			
AMOUNT DUE			

Remarks:

*Duplicate payment
Mountain Top. AMC 68578
68573 - Paid on Receipt
(68578) #2062011*

BY:

Clyde Thomason

DATE: 10/24/94

FOR MMS USE ONLY

BILLEE	FOREST REFUGE
NUMBER	
OCS SECTION	
CODE	

68526

296980

JB

**\$100.00 MAINTENANCE FEE PAYMENT
FOR 1995 IN LIEU OF ASSESSMENT
DUE ON OR BEFORE AUGUST 31, 1994**

BUREAU OF LAND MANAGEMENT
ARIZONA STATE OFFICE
3707 N. 7TH STREET
PHOENIX, ARIZONA 85014 (OR)
P. O. BOX 16563, ZIP CODE 85011

<i>68526</i>	
COUNT: <u>10</u> \$ <u>1000.00</u>	
FOR OFFICIAL USE ONLY	

BLM SERIAL NUMBERS

NAMES OF CLAIMS/SITES

A MC <u>68532</u> THRU A MC <u>68535</u>	<u>Black Hawk 1-4</u>
A MC _____ THRU A MC _____	_____
A MC <u>68536</u> THRU A MC <u>68541</u>	<u>Golden Hawk 1-6</u>
A MC _____ THRU A MC _____	_____
A MC _____ THRU A MC _____	_____
A MC _____ THRU A MC _____	_____
A MC _____ THRU A MC _____	_____
A MC _____ THRU A MC _____	_____
A MC _____ THRU A MC _____	_____
A MC _____ THRU A MC _____	_____
A MC _____ THRU A MC _____	_____
A MC _____ THRU A MC _____	_____
A MC _____ THRU A MC _____	_____
A MC _____ THRU A MC _____	_____
A MC _____ THRU A MC _____	_____
A MC _____ THRU A MC _____	_____
A MC _____ THRU A MC _____	_____
A MC _____ THRU A MC _____	_____
A MC _____ THRU A MC _____	_____
A MC _____ THRU A MC _____	_____

68536 }
68537 }
Closed -
June 23, 1989
Rebranded
Ame 296980
Ame 296981
JTB sent
10/24/94

CLAIMANT'S NAME: Clyde Thomason
 ADDRESS: PO Box 25
 CITY: Congress STATE: AZ
 PHONE: () ZIP: 85332

TIME
STAMP

RECEIVED
BLM AZ STATE OFFICE
PHOENIX, ARIZONA
AUG 31 9 53 AM '94

CHECK HERE IF THIS IS A CHANGE OF ADDRESS.

FOR OFFICIAL USE ONLY			
ENTERED INTO COMPUTER :	DATE	INITIALS	VERIFIED
		<i>JB</i>	

UNITED STATES
DEPARTMENT OF THE INTERIOR
BUREAU OF LAND MANAGEMENT

RECEIPT AND ACCOUNTING ADVICE

NO. 2024963 04

RS/AZ

08/31/94

OK

Subject: CLAIM MAINTENANCE FEE 1995 (10)

2 17 13

1,000.00

Applicant:

CLYDE THOMASON
P.O. BOX 25
CONGRESS, AZ 85332

Remitter:

GLOBAL PLATINUM / C&W MINING - CK #1786
P.O. BOX 566
BUCKEYE, AZ 85326
(602) 531-5889

Assignor:

LEASE MANAGEMENT DATA NEW UPDATE PAYMENT

ORIGINAL SERIAL NO.	ASG.	TYPE	ST.	CTY.	FUND SYMBOL	ACRES/UNITS	RATE
AMC 68532-68541							

AMOUNT	ANV. DATE	EXP. DATE	BILL CYC.	S/C	DISTRICT	NEXT BILL	MISC. DATA	U of M	ACTUAL UNITS

ASSIGNMENT SERIAL NO.	ASG.	TYPE	ST.	CTY.	FUND SYMBOL	ACRES/UNITS	RATE

AMOUNT	ANV. DATE	EXP. DATE	BILL CYC.	S/C	DISTRICT	NEXT BILL	MISC. DATA	U of M	ACTUAL UNITS

APPLY REMITTANCE

ACTION	FUND SYMBOL	CTY.	AMOUNT
FILING FEE			
RENTAL			
UNEARNED			
REFUND			250
TOTAL			
AMOUNT DUE			

Remarks:

68532-35 4
68538-41 2
296980-1 10

68536-68537 Closed

Relocated - New #'s
Amc 296980 Balden Hawk #1
296981 Balden Hawk #2

BY:

DATE:

Lease in Escrow?
 KGS?
 Auto Escalates?
 Auto Renew?

Of Interest?
 Operating Rights?
 Operator
 Bond Filed?

FOR MMS USE ONLY

BILLEE NUMBER	FOREST REFUGE
OCS SECTION CODE	

AMC 268994

68566

8-16-94 JB

TK Lode	AMC	Book	Page	Section	Range	Township
	268994	1926	776	5	4W	9N
<u>closed</u> - Meyers	68565	1001	609	6	5W	9N

Rental payment of \$200 for 1995 for the above listed claims.

Owner

Clyde Thomason

P.O. box 25

Congress Junction, Arizona 85332

Clyde Thomason
Signature

RECEIVED
BLM, AZ STATE OFFICE
Aug 10 3 29 PM '94
PHOENIX, ARIZONA

2 Claims
\$200.00 Baf

8-18-94 - JB
ENTERED IN COMPUTER
95 Maintenance fee
268994 -

UNITED STATES
DEPARTMENT OF THE INTERIOR
BUREAU OF LAND MANAGEMENT

RECEIPT AND ACCOUNTING ADVICE

NO. 2062083 0

WG/AZ

08/10/94

Subject: CLAIM MAINTENANCE FEE 1995 (2)

2 20 13

OK
200.00

Applicant:

CLYDE THOMASON
BOX 25
CONGRESS AZ. 85332

Remitter: SAME CK. # 613
427-3990

Assignor:

LEASE MANAGEMENT DATA										
<input type="checkbox"/> NEW <input type="checkbox"/> UPDATE <input type="checkbox"/> PAYMENT										
ORIGINAL SERIAL NO.	ASG.	TYPE	ST.	CTY.	FUND SYMBOL			ACRES/UNITS	RATE	
AMC 268994, ET AL										
AMOUNT	ANV. DATE	EXP. DATE	BILL CYC.	S/C	DISTRICT	NEXT BILL	MISC. DATA	U of M	ACTUAL UNITS	
ASSIGNMENT SERIAL NO.	ASG.	TYPE	ST.	CTY.	FUND SYMBOL			ACRES/UNITS	RATE	
AMOUNT	ANV. DATE	EXP. DATE	BILL CYC.	S/C	DISTRICT	NEXT BILL	MISC. DATA	U of M	ACTUAL UNITS	

APPLY REMITTANCE			
ACTION	FUND SYMBOL	CTY.	AMOUNT
FILING FEE			
RENTAL			
UNEARNED			
REFUND			100.00
TOTAL			
AMOUNT DUE			

Remarks:

AMC 268994

*Amc 68565 - Meyers m.c.
closed*

BY:

Tom Reitmeyer

DATE: 8-30-94

<input type="checkbox"/> Lease in Escrow?	
<input type="checkbox"/> KGS?	Of Interest?
<input type="checkbox"/> Auto Escalates?	Operating Rights?
<input type="checkbox"/> Auto Renew?	Operator
	Bond Filed?

FOR MMS USE ONLY		
BILLEE	NUMBER	FOREST REFUGE
OCS SECTION	CODE	

AMC ~~68546~~
~~68575~~
~~68571~~
~~68525~~
~~68529~~
~~68559~~
~~68583~~

15 AUG 94

AMC 68526
 331146
 022

27 CLAIMS
 \$ 2,700.00

Exhibit "A"

<u>Name of Claim</u>	<u>BLM AMC</u>	<u>Book</u>	<u>Page</u>
Apex	68552	181	247 Sec.1, R5W, T9N
Blue Bell	68550	181	135 Sec.1, R5W, T9N
Charlene ✓	68585	155	316 Sec.6, R4W, T9N
Dowdy	68571	181	99 Sec.6, R4W, T9N
Dowdy Ext.	68572	203	104 Sec.6, R4W, T9N
Four Hundred ✓	68530	150	182 Sec.6, R4W, T9N
Four Hundred #2 ✓	68576	150	243 Sec.6, R4W, T9N
Gold Gulch	68583	176	564 Sec.12, R5W, T9N
Gold Strike ✓	68577	150	280 Sec.7, R4W, T9N
Golden Glow ✓	68579	145	1 Sec.8, R4W, T9N
Golden Rod	68553	181	100 Sec.7, R4W, T9N
✓ Golden Rod "A"	68554	1345	181 Sec.1, R5W, T9N
Golden Rod Ext.	68584	181	101 Sec.7, R4W, T9N
Hillside	68551	191	181 Sec.1, R5W, T9N
Thomason ✓	68531	115	48 Sec.7, R4W, T9N
Blue Bucket	68556	201	537 Sec.7, R4W, T9N
Black Hawk	68555	196	561 Sec.1, R5W, T9N
Wild Horse Ext.	68527	150	241 Sec.6, R4W, T9N
Old Wild Horse	68529	145	224 Sec.6, R4W, T9N
Rock House Ext.	68526	150	242 Sec.6, R4W, T9N
Mountain Top ✓	68578	150	238 Sec.5, R4W, T9N
Midnight	68559	211	499 Sec.24, R5W, T9N
Lucky Roxie ✓	68575	134	

AMC 331146 ← relocated to
 8-30-94
 SRIVAS
 Page 1 of 2

ENTERED IN COMPUTER

JTB 8-15-94 23

E. Stahl
 8-16-94
 E. Stahl

PHOENIX, ARIZONA

RECEIVED
 B.L.M. AZ STATE OFFICE
 AUG 31 3 38 PM '94

	AMC	Book	Page	
Spanish Gold	68546.	202	72	Sec.7, R4W, T8N
Spanish Gold	68549.	202	75	Sec.7, R4W, T8N
Spanish Gold	68548.	202	74	Sec.7, R4W, T8N
Spanish Gold	68547.	202	73	Sec.7, R4W, T8N

4

Rental Payment for ~~94-95~~ 1995

Clyde Thomason

P.O. Box 25

Congress Junction, Arizona

85332

Clyde Thomason

RECEIVED
B.L.M. AZ STATE OFFICE
Aug 3 1 30 PM '94
PHOENIX, ARIZONA

Anthony Lane & Associates

Mining Consultants
P.O. Box 326
Arivaca, AZ 85601
Phone (602) 398-9506

308986

68526

SK

August 26, 1993

CLAIMS SUMMARY

CLAIMANT: CHARLES ROBSON
ADDRESS: P.O. BOX M-2
WICKENBURG, AZ. 85358
CLAIM GROUP: M.M.M. N.M.
NO. OF CLAIMS: 15
RENTAL FEE: 1993 & 1994 15 X \$200.00 = \$3,000.00

EXHIBIT

<u>CLAIM NAME</u>	<u>COUNTY</u>	<u>BOOK</u>	<u>PAGE</u>	<u>A.M.C. #.</u>
M.M.M. N.M. NO. 1		2301	993	309009
M.M.M. N.M. NO. 2		2301	995	309010
M.M.M. N.M. NO. 3		2301	997	309011
M.M.M. N.M. NO. 4		2301	999	309012
M.M.M. N.M. NO. 5		2302	001	309013
M.M.M. N.M. NO. 6		2302	003	309014
M.M.M. N.M. NO. 11		2302	013	309019
M.M.M. N.M. NO. 12		2302	015	309020
M.M.M. N.M. NO. 13		2302	017	309021
M.M.M. N.M. NO. 14		2302	019	309022
M.M.M. N.M. NO. 15		2302	021	309023
M.M.M. N.M. NO. 16		2302	023	309024
M.M.M. N.M. NO. 22		2302	035	309030
M.M.M. N.M. NO. 25		2302	041	309033
M.M.M. N.M. NO. 36		2302	063	309044

THE ABOVE LISTED CLAIMS ARE LOCATED IN SECTIONS 17, 18, 19, 20, TOWNSHIP 8 NORTH, RANGE 8 WEST and SECTIONS 13 & 14 TOWNSHIP 8 NORTH, RANGE 9 WEST, G. & S.R.B. & M., YAVAPAI COUNTY, ARIZONA.

*Total
claims
25
4 pages*

PHOENIX, ARIZONA

AUG 30 11 39 AM '93

RECEIVED
B.L.M. AZ STATE OFFICE

93 + 94
ENTERED IN COMPUTER

10-18-93 Skins

15

Anthony Lane & Associates

Mining Consultants
P.O. Box 326
Arivaca, AZ 85601
Phone (602) 398-9506

August 26, 1993

CLAIM SUMMARY

CLAIMANT: CHARLES ROBSON
ADDRESS: P.O. BOX M-2
WICKENBURG, AZ 85358
CLAIM GROUP: M.M.M. MILLSITES
NO. OF CLAIMS: 6
RENTAL FEE: 1993 & 1994 6 X \$200.00 = \$1,200.00

EXHIBIT

<u>CLAIM NAME</u>	<u>BOOK</u>	<u>PAGE</u>	<u>A.M.C. #.</u>
M.M.M. MILLSITE NO.7	2301	975	309000
M.M.M. MILLSITE NO.8		977	309001
M.M.M. MILLSITE NO.9		979	309002
M.M.M. MILLSITE NO.10		981	309003
M.M.M. MILLSITE NO.11		983	309004
M.M.M. MILLSITE NO.12		985	309005

THE ABOVE LISTED CLAIMS ARE LOCATED IN SECTION 19, TOWNSHIP 8 NORTH, RANGE 8 WEST, G. & S.R.B. & M., YAVAPAI COUNTY, ARIZONA.

RECEIVED
BLM. AZ STATE OFFICE
PHOENIX, ARIZONA
AUG 30 11 39 AM '93

Anthony Lane & Associates

Mining Consultants
P.O. Box 326
Arivaca, AZ 85601
Phone (602) 398-9506

August 26, 1993

CLAIM SUMMARY

CLAIMANT: CHARLES ROBSON
ADDRESS: P.O. BOX M-2
WICKENBURG, AZ 85358
CLAIM GROUP: H. DOYLE MINE
NO. OF CLAIMS: 2
RENTAL FEE: 1993 & 1994 2 X \$200.00 = \$400.00

EXHIBIT

<u>CLAIM NAME</u>	<u>COUNTY</u>		<u>A.M.C. #.</u>
	<u>BOOK</u>	<u>PAGE</u>	
H. DOYLE MINE NO.2 ✓	90	5612	308987 ✓
H. DOYLE MINE NO.5 ✓	90	5615	308990 ✓

THE ABOVE LISTED CLAIMS ARE LOCATED IN SECTION 36, TOWNSHIP 10 NORTH, RANGE 14 WEST, G. & S.R.B. & M., LA PAZ COUNTY, ARIZONA.

RECEIVED
BLM. AZ STATE OFFICE
PHOENIX, ARIZONA
AUG 30 11 39 AM '93

(2)

Anthony Lane & Associates

Mining Consultants
P.O. Box 326
Arivaca, AZ 85601
Phone (602) 398-9506

August 26, 1993

CLAIM SUMMARY

CLAIMANT: CLYDE THOMASON & HOUSTON MINING
ADDRESS: C/O ANTHONY LANE
P.O. BOX 326
ARIVACA, AZ 85601
CLAIM GROUP: OCTAVE
NO. OF CLAIMS: 2
RENTAL FEE: 1993 & 1994 2 x \$200.00 = \$400.00

EXHIBIT

<u>CLAIM NAME</u>	<u>BOOK</u>	<u>PAGE</u>	<u>A.M.C. #.</u>
BLACK MEXICAN ✓	181	268	68573 ✓
MOUNTAIN TOP ✓	150	238	68578 ✓

THE ABOVE LISTED MINING CLAIMS ARE LOCATED IN THE WEAVER
MINING DISTRICT, TOWNSHIP 9 NORTH, RANGE 4 WEST, SECTIONS 6,
7, & 8, G. & S.R.B. & M., YAVAPAI COUNTY, ARIZONA.

RECEIVED
BLM. AZ STATE OFFICE
PHOENIX, ARIZONA
AUG 30 11 39 AM '93

UNITED STATES
DEPARTMENT OF THE INTERIOR
BUREAU OF LAND MANAGEMENT

RECEIPT AND ACCOUNTING ADVICE

NO. 2044883 04

RS/AZ

08/30/93

Subject: CLAIM RENTAL FEE 1993 & 1994 (25)

2 78 13

5,000.00

Applicant:

ANTHONY LANE & ASSOC.
P.O. BOX 5843
TUCSON, AZ 85703

Remitter: SAME - CK #'S 6170-6173

Assignor:

LEASE MANAGEMENT DATA NEW UPDATE PAYMENT

ORIGINAL SERIAL NO.	ASG.	TYPE	ST.	CTY.	FUND SYMBOL	ACRES/UNITS	RATE
AMC 68573, ET AL							

AMOUNT	ANV. DATE	EXP. DATE	BILL CYC.	S/C	DISTRICT	NEXT BILL	MISC. DATA	U of M	ACTUAL UNITS

ASSIGNMENT SERIAL NO.	ASG.	TYPE	ST.	CTY.	FUND SYMBOL	ACRES/UNITS	RATE

AMOUNT	ANV. DATE	EXP. DATE	BILL CYC.	S/C	DISTRICT	NEXT BILL	MISC. DATA	U of M	ACTUAL UNITS

APPLY REMITTANCE

ACTION	FUND SYMBOL	CTY.	AMOUNT
FILING FEE			
RENTAL			
UNEARNED			
REFUND			
TOTAL			
AMOUNT DUE			

Remarks:

BY:

DATE:

- Lease in Escrow?
- KGS?
- Auto Escalates?
- Auto Renew?

- Of Interest?
- Operating Rights?
- Operator
- Bond Filed?

FOR MMS USE ONLY

BILLEE NUMBER		FOREST REFUGE
OCS SECTION CODE		

68526
SR

Bureau of Land Management
Arizona State Office
3707 North 7th Street
Phoenix, Arizona 85014

This is for payment of ~~the~~ rental fee
for '93 and '94 on claims listed in
exhibit "A."

Wayne Walker

check # 431 WFB

RECEIVED
B.L.M. AZ STATE OFFICE
Aug 25 11 16 AM '93
PHOENIX, ARIZONA

93 + 94
ENTERED IN COMPUTER

SEP 24 1993 *Stevens*

~~25~~
~~26~~
~~26~~ X 200⁰⁰ = 5200⁰⁰
~~5000~~

Exhibit "A"

<u>Name of Claim</u>	<u>BLM AMC</u>	<u>Book</u>	<u>Page</u>
Apex	✓ 68552 ✓	181	247 Sec.1, R5W, T9N
Blue Bell	✓ 68550 ✓	181	135 Sec.1, R5W, T9N
Charlene	✓ 68585 ✓	155	316 Sec.6, R4W, T9N
Dowdy	✓ 68571 ✓	181	99 Sec.6, R4W, T9N
Dowdy Ext.	✓ 68572 ✓	203	104 Sec.6, R4W, T9N
Four Hundred	✓ 68530 ✓	150	182 Sec.6, R4W, T9N
Four Hundred #2	✓ 68576 ✓	150	243 Sec.6, R4W, T9N
Gold Gulch	✓ 68583 ✓	176	564 Sec.12, R5W, T9N
Gold Strike	✓ 68577 ✓	150	280 Sec.7, R4W, T9N
Golden Glow	✓ 68579 ✓	145	1 Sec.8, R4W, T9N
Golden Rod	✓ 68553 ✓	181	100 Sec.7, R4W, T9N
Golden Rod "A"	✓ 68554 ✓	1345	181 Sec.1, R5W, T9N
Golden Rod Ext.	✓ 68584 ✓	181	101 Sec.7, R4W, T9N
Hillside	✓ 68551 ✓	191	181 Sec.1, R5W, T9N
Thomason	✓ 68531 ✓	115	48 Sec.7, R4W, T9N
Blue Bucket	✓ 68556 ✓	201	537 Sec.7, R4W, T9N
Black Hawk	✓ 68555 ✓	196	561 Sec.1, R5W, T9N
Wild Horse Ext.	✓ 68527 ✓	150	241 Sec.6, R4W, T9N
Old Wild Horse	✓ 68529 ✓	145	224 Sec.6, R4W, T9N
Rock House Ext.	✓ 68526 ✓	150	242 Sec.6, R4W, T9N
Mountain Top	✓ 68578 ✓	150	238 Sec.5, R4W, T9N
Midnight	✓ 68559 ✓	211	499 Sec.24, R5W, T9N

RECEIVED
BLM AZ STATE OFFICE
Aug 25 11 16 AM '93

22

	AMC	Book	Page	
Spanish Gold ✓	✓ 68546 ✓	202	72	Sec. 7, R4W, T8N
Spanish Gold ✓	✓ 68549 ✓	202	75	Sec. 7, R4W, T8N
Spanish Gold ✓	✓ 68548 ✓	202	74	Sec. 7, R4W, T8N
Spanish Gold ✓	✓ 68547 ✓	202	73	Sec. 7, R4W, T8N

RECEIVED
 B.L.M. AZ STATE OFFICE
 AUG 25 11 16 AM '93
 PHOENIX, ARIZONA

4

UNITED STATES
DEPARTMENT OF THE INTERIOR
BUREAU OF LAND MANAGEMENT

RECEIPT AND ACCOUNTING ADVICE

NO. 2044551

Subject:

04

Applicant:

26

RS/AZ

08/25/93

CLAIM RENTAL FEE 1993 & 1994 (25)

2 46 13

5,000.00

Remitter:

WAYNE R. WEBER
3235 LONBRIDGE TERRACE
SHERMAN OAKS, CA 91423

SAME - CHECK # 431
818-789-4228

LEASE MANAGEMENT DATA NEW UPDATE PAYMENT

ORIGINAL SERIAL NO.	ASG.	TYPE	ST.	CTY.	FUND SYMBOL			ACRES/UNITS	RATE

AMOUNT	ANV. DATE	EXP. DATE	BILL CYC.	S/C	DISTRICT	NEXT BILL	MISC. DATA	U of M	ACTUAL UNITS
AME 68552	ET AL								

ASSIGNMENT SERIAL NO.	ASG.	TYPE	ST.	CTY.	FUND SYMBOL			ACRES/UNITS	RATE

AMOUNT	ANV. DATE	EXP. DATE	BILL CYC.	S/C	DISTRICT	NEXT BILL	MISC. DATA	U of M	ACTUAL UNITS

APPLY REMITTANCE

ACTION	FUND SYMBOL	CTY.	AMOUNT
FILING FEE			
RENTAL			
UNEARNED			
REFUND			
TOTAL			
AMOUNT DUE			

Remarks:

BY:

DATE:

Lease in Escrow?
 KGS?
 Auto Escalates?
 Auto Renew?

Of Interest?
 Operating Rights?
 Operator
 Bond Filed?

FOR MMS USE ONLY

BILLEE	FOREST REFUGE
NUMBER	
OCS SECTION	
CODE	

UNITED STATES
DEPARTMENT OF THE INTERIOR
BUREAU OF LAND MANAGEMENT

RECEIPT AND ACCOUNTING ADVICE

NO. 2026071 04

WB/AZ

09/14/93

Subject: CLAIM RENTAL FEE 1993 & 1994 (1)

2 11 13

200.00

Applicant:

WAYNE R. WEBER
3235 LONGRIDGE TERRACE
SHERMAN OAKS CA. 91423

SAME CK. # 439

Remitter: 818-789-4228

Assignor:

LEASE MANAGEMENT DATA										<input type="checkbox"/> NEW	<input type="checkbox"/> UPDATE	<input type="checkbox"/> PAYMENT
ORIGINAL SERIAL NO.	ASG.	TYPE	ST.	CTY.	FUND SYMBOL			ACRES/UNITS	RATE			
AMD 68552												
AMOUNT	ANV. DATE	EXP. DATE	BILL CYC.	S/C	DISTRICT	NEXT BILL	MISC. DATA	U of M	ACTUAL UNITS			
ASSIGNMENT SERIAL NO.	ASG.	TYPE	ST.	CTY.	FUND SYMBOL			ACRES/UNITS	RATE			
AMOUNT	ANV. DATE	EXP. DATE	BILL CYC.	S/C	DISTRICT	NEXT BILL	MISC. DATA	U of M	ACTUAL UNITS			

APPLY REMITTANCE

ACTION	FUND SYMBOL	CTY.	AMOUNT
FILING FEE			
RENTAL			
UNEARNED			
REFUND			
TOTAL			
AMOUNT DUE			

Remarks:

BY:

DATE:

<input type="checkbox"/> Lease in Escrow?	
<input type="checkbox"/> KGS?	Of Interest?
<input type="checkbox"/> Auto Escalates?	Operating Rights?
<input type="checkbox"/> Auto Renew?	Operator
	Bond Filed?

FOR MMS USE ONLY

BILLEE	FOREST REFUGE
NUMBER	
OCS SECTION	
CODE	

68526

268994

JR

Bureau of Land Management
Arizona State Office
3707 North 7th Street
Phoenix, Arizona 85014

This is for payment of rental
fee for '93 and '94 on the
following mining claims:

<u>Claim</u>	<u>Amc</u>
Golden Eagle ✓	68568 ✓
T+k Lode ✓	268994 ✓

RECEIVED
BLM AZ STATE OFFICE
PHOENIX, ARIZONA
AUG 25 12 17 PM '93

Wayne Welch
3235 Longridge Terrace
Sherman Oaks, Ca. 91423

93 + 94 Rental
ENTERED IN COMPUTER
9-21-93 Series
ck ntt

2 claims
\$400
BFB

UNITED STATES
DEPARTMENT OF THE INTERIOR
BUREAU OF LAND MANAGEMENT

RECEIPT AND ACCOUNTING ADVICE

NO. 2044561 04

WG/AZ 08/25/93

Subject: CLAIM RENTAL FEE 1993 & 1994 (2) 2 59 13 400.00

Applicant:
WAYNE WEBER
3235 LONGRIDGE TERRACE
SHERMAN OAKS CA. 91423

SAME CK. # 432

Remitter: 818-789-4228

g.

Assignor:

LEASE MANAGEMENT DATA									
<input type="checkbox"/> NEW <input type="checkbox"/> UPDATE <input type="checkbox"/> PAYMENT									
ORIGINAL SERIAL NO.	ASG.	TYPE	ST.	CTY.	FUND SYMBOL			ACRES/UNITS	RATE
AMC 68568, ET AL									
AMOUNT	ANV. DATE	EXP. DATE	BILL CYC.	S/C	DISTRICT	NEXT BILL	MISC. DATA	U of M	ACTUAL UNITS
ASSIGNMENT SERIAL NO.	ASG.	TYPE	ST.	CTY.	FUND SYMBOL			ACRES/UNITS	RATE
AMOUNT	ANV. DATE	EXP. DATE	BILL CYC.	S/C	DISTRICT	NEXT BILL	MISC. DATA	U of M	ACTUAL UNITS

APPLY REMITTANCE

ACTION	FUND SYMBOL	CTY.	AMOUNT
FILING FEE			
RENTAL			
UNEARNED			
REFUND			
TOTAL			
AMOUNT DUE			

Remarks:

BY:

DATE:

FOR MMS USE ONLY

<input type="checkbox"/> Lease in Escrow?	<input type="checkbox"/> KGS?	<input type="checkbox"/> Auto Escalates?	<input type="checkbox"/> Auto Renew?	Of Interest?	Operating Rights?	Operator	Bond Filed?	BILLEE NUMBER	OCS SECTION CODE	FOREST REFUGE
---	-------------------------------	--	--------------------------------------	--------------	-------------------	----------	-------------	---------------	------------------	---------------

Rental 1993 + 94

Clyde Thomason

P.O. Box 25

Congress, AZ. 85618

BLACK HAWK AND GOLDEN HAWK CLAIMS

YAVAPAI COUNTY, ARIZONA

68526
296980
SR
Lji
1-25-94

<u>NAME OF CLAIM</u>	<u>BLM NO.</u>	<u>BOOK NO.</u>	<u>PAGE NO.</u>
BLACK HAWK # 1	A MC 68532	200	79
BLACK HAWK # 2	A MC 68533	200	80
BLACK HAWK # 3	A MC 68534	200	81
BLACK HAWK # 4	A MC 68535	200	82
GOLDEN HAWK # 1	A MC 68536	182	136
GOLDEN HAWK # 2	A MC 68537	182	137
GOLDEN HAWK # 3	A MC 68538	186	336
GOLDEN HAWK # 4	A MC 68539	186	337
GOLDEN HAWK # 5	A MC 68540	186	338
GOLDEN HAWK # 6	A MC 68541	186	339

need to update these with a 480, 1992 7-27-92

relocated to 296980-1 7-27-92

need to update these with a 480, 1992 7-27-92

TOWNSHIP 9 NORTH, RANGE 5 WEST,
SEC. 25, 26, 34, 35 - Continuous

McFarland + Hullinger

P.O. Box 238

Toole, Utah. 84077

RECEIVED
BLM AZ STATE OFFICE
PHOENIX, ARIZONA
Aug 20 12 42 PM '93

93 + 94 Rental
ENTERED IN COMPUTER
9/2/93 SRMS

UNITED STATES
DEPARTMENT OF THE INTERIOR
BUREAU OF LAND MANAGEMENT

RECEIPT AND ACCOUNTING ADVICE

NO. 2044322 04

WB/AZ

08/20/93

Subject: CLAIM RENTAL FEE 1993 & 1994 (10)

2 22 13

2,000.00

Applicant:

MCFARLAND & HULLINGER
BOX 238
TDOELE UT. 84074

SAME CK # 010647

Remitter: 801-882-0103

Assignor:

LEASE MANAGEMENT DATA										
<input type="checkbox"/> NEW <input type="checkbox"/> UPDATE <input type="checkbox"/> PAYMENT										
ORIGINAL SERIAL NO.	ASG.	TYPE	ST.	CTY.	FUND SYMBOL				ACRES/UNITS	RATE
AMC 68532, ET AL										
AMOUNT	ANV. DATE	EXP. DATE	BILL CYC.	S/C	DISTRICT	NEXT BILL	MISC. DATA	U of M	ACTUAL UNITS	
ASSIGNMENT SERIAL NO.	ASG.	TYPE	ST.	CTY.	FUND SYMBOL				ACRES/UNITS	RATE
AMOUNT	ANV. DATE	EXP. DATE	BILL CYC.	S/C	DISTRICT	NEXT BILL	MISC. DATA	U of M	ACTUAL UNITS	

APPLY REMITTANCE

ACTION	FUND SYMBOL	CTY.	AMOUNT
FILING FEE			
RENTAL			
UNEARNED			
REFUND			
TOTAL			
AMOUNT DUE			

Remarks:

BY: _____ DATE: _____

- Lease in Escrow?
- KGS? Of Interest?
- Auto Escalates? Operating Rights?
- Auto Renew? Operator
- Bond Filed?

FOR MMS USE ONLY		
BILLEE		FOREST REFUGE
NUMBER		
OCS SECTION		
CODE		

RECEIPT AND ACCOUNTING ADVICE

NO 2044355

36
12

48

3
~~11~~
3

9

699
~~806008~~
69973

35

39
17

12

1
49

9
58

1
38

19
68

39
17

22

FOR MMS USE ONLY

REGISTER

When recorded mail to:
Name: ANTHONY LANE
Street Address: P.O. BOX 326
City: ARIVACA
State & Zip Code: ARIZONA 85601

6852632

RECORDED YAVAPAI COUNTY ARIZONA

INSTRUMENT # 9253271
OFFICIAL RECORDS OF
YAVAPAI COUNTY
LINDA S. WEEDON
REQUEST OF:
ANTHONY LANE
DATE: 12/09/92 TIME: 11:30
FEE: 5.00 SC: 4.00 PT:
BOOK 2567 PAGE 298 PAGES: 002

5
14
55
81
84

STATE OF ARIZONA)
COUNTY OF PIMA) ss.

INDEXED & MICROFILMED
PROOF OF LABOR

BEFORE ME, personally appeared ANTHONY LANE, who being duly sworn, says: My current address is P.O. BOX 326 ARIVACA AZ. 85601. My current residence is 1302 W. MOHAVE TUCSON AZ 85705. Certain labor and/or improvements required by law were performed or made on or for the benefit of certain mining claim(s) located in YAVAPAI County, State of ARIZONA, in the mining assessment year ending AUGUST, 1992, as reflected on Exhibit "A" hereto attached and made a part thereof and which comprises a group of contiguous claims.

The work performed and/or improvements made consisted of the following: METALLOGICAL TESTING

The total fair and reasonable value thereof was \$500K, or more, and the amount and value thereof on or for the benefit of each claim was \$100.00 or more. The name and address of the person who performed the labor or made the improvements, as known to me, are: HOUSTON MINING & RESOURCES

The Owners of the Mining Claim(s) are:

HOUSTON MINING & RESOURCES
3555 TIMMONS LANE
HOUSTON, TEXAS.

RECEIVED
BLM. AZ STATE OFFICE
PHOENIX ARIZONA
DEC 28 2 32 PM '92

All monuments required by law have been erected and all notices required by law have been posted on each claim, or copies of such notices were in place on the claim on AUGUST 31, 1992. Also, on that date, each required corner monument bore or contained markings sufficient to designate the corner of the claim to which it pertained and the name of the claim.

The above listed claim(s) is/are held and claimed by the Owner(s) or the undersigned (if he is entitled to possession thereof) for the valuable mineral contained therein.

Subscribed & sworn to me this 7th day of December, 1992.
Shelma J. Stewart
Notary Public

[Signature]
(Signature)

My Commission Expires: 3/27/93

SEAL

6
wg

EXHIBIT "A" TO AFFIDAVIT OF LABOR

CLAIM NAME	COUNTY BOOK/PAGE	LOCATION DATE	AZ. BLM NO	SEC	TWP	RG	MER	ST	CO
GOLDEN ROD ✓	181/100	03/24/60	68553 ✓	7	9N	4W	GSR	AZ	YAVAPAI
BLUE BUCKET ✓	201/537	10/29/60	68556	7	9N	4W	GSR	AZ	YAVAPAI
BLUE BUCKET ✓	182/446	04/20/60	68557	7	9N	4W	GSR	AZ	YAVAPAI
BLACK MEXICAN ✓	181/268	04/04/60	68573	8	9N	4W	GSR	AZ	YAVAPAI
BLACK MEXICAN ✓	134/637	01/05/32	68574	6	9N	4W	GSR	AZ	YAVAPAI
MOUNTAIN TOP ✓	150/238	01/19/46	68578 ✓	8	9N	4W	GSR	AZ	YAVAPAI

THE ABOVE LISTED MINING CLAIMS ARE SITUATED IN THE WEAVER MINING DISTRICT, TOWNSHIP 9 NORTH, RANGE 4 WEST, SECTIONS 6, 7, and 8, G. & S.R.B. & M., YAVAPAI COUNTY, STATE OF ARIZONA.

RECEIVED
 G.L.M. AZ STATE OFFICE
 DEC 20 2 32 PM '92
 PHOENIX, ARIZONA

UNITED STATES
DEPARTMENT OF THE INTERIOR
BUREAU OF LAND MANAGEMENT

RECEIPT AND ACCOUNTING ADVICE

NO. 1906080 04

WB/AZ 12/28/92

Subject: AFFIDAVITS OF ASSESSMENT WORK (6) 2 64 12 30.00

Applicant: ANTHONY LANE, ET AL
BX 5843
TUCSON AZ 85703
SAME CK # 5991

OK
Eji

Remitter:

Assignor:

LEASE MANAGEMENT DATA NEW UPDATE PAYMENT

ORIGINAL SERIAL NO.	ASG.	TYPE	ST.	CTY.	FUND SYMBOL	ACRES/UNITS	RATE
AMC 68553, ET AL							

AMOUNT	ANV. DATE	EXP. DATE	BILL CYC.	S/C	DISTRICT	NEXT BILL	MISC. DATA	U of M	ACTUAL UNITS

ASSIGNMENT SERIAL NO.	ASG.	TYPE	ST.	CTY.	FUND SYMBOL	ACRES/UNITS	RATE

AMOUNT	ANV. DATE	EXP. DATE	BILL CYC.	S/C	DISTRICT	NEXT BILL	MISC. DATA	U of M	ACTUAL UNITS

APPLY REMITTANCE

ACTION	FUND SYMBOL	CTY.	AMOUNT
FILING FEE			
RENTAL			
UNEARNED			
REFUND			
TOTAL			
AMOUNT DUE			

Remarks:

Aldo sqm

BY: _____ DATE: _____

Lease in Escrow?
 KGS? Of Interest?
 Auto Escalates? Operating Rights?
 Auto Renew? Operator
 Bond Filed?

FOR MMS USE ONLY

BILLEE NUMBER	FOREST REFUGE
OCS SECTION CODE	

RUSH

AFFIDAVIT OF PERFORMANCE OF ANNUAL ASSESSMENT WORK

MN-2 © LawForms 3-80

200682

68526

SR

②
③
④
⑤

Effective Date	County and State
Affiant (Name, Address, and Zip Code) CLYDE THOMASON BOX 25 CONGRESS, ARIZONA 85332	OWNERS OF MINING CLAIM (Names, Addresses, and Zip Codes) CLYDE THOMASON BOX 25 CONGRESS, ARIZONA 85332
Mining Claim (Name, Number, and Mining District) Panish Gold Group Leaver Mining Dis. Attached sheet	Period of Time Covered by this Affidavit (give dates) Feb. 92 to Aug-92
Recording and Filing Information Location Notice of this Mining Claim is recorded at Docket <u>See Attachment</u> , Page <u>See Attachment</u> Mining District, in the Office of the County Recorder of <u>Yavapai</u> County, Arizona. Location Notice is also filed under filing serial number <u>See Attached Sheet</u> with the proper BLM office Located in <u>PHOENIX</u> in the State of <u>ARIZONA</u> .	


AS REQUIRED BY ARS §27-208 and 43-CFR 3833.2 Affiant States:

- Affiant is a citizen of the United States, is over 18 years of age, resides at the above address and is personally acquainted with the above described mining claim.
- During the period of time stated above, at least \$ 8,500+ worth of work and improvements were made and performed upon Mining Claim not including the location work of the claim.
- The work and improvements were made by and at the expense of the above named Owner of Mining Claim for the purposes of complying with the laws of the United States pertaining to assessment or annual work.
- The following persons were employed by Owner of Mining Claim and labored upon Mining Claim to do the work and improvements:

C.S.G. Mining Co. INC.

IN BEHALF OF CLYDE THOMASON.

5. The following work was performed on Mining Claim: Mining Operation - Case File - AZA - ~~26467~~ mining notices.

 _____
Clyde Thomason
Signatures of Affiant

STATE OF: ARIZONA COUNTY OF: YAVAPAI Date of Verification: 7/23/92	Verification. On this date, before me, a Notary Public, personally appeared: <u>CLYDE THOMASON</u> who, being duly sworn upon oath, stated that he had read this document and knows of his own knowledge that the facts stated within are true and correct, except for those matters based on information which he believes to be true.	Signature of Notary Public: <u>Jeanne Duen</u> Notary Expiration Date: <u>My Commission Expires Dec. 14, 1993</u>
--	--	--

RECORDING INSTRUCTIONS: Record in Office of County Recorder for County where claim is located before December 31 and file with BLM office before December 30 each year.


Instrument was recorded or filed at the request of:

INDEXED & MICROFILMED

RECEIVED

I received the instrument on page _____ of instrument _____

Office: _____



INSTRUMENT # 9230566
OFFICIAL RECORDS OF
YAVAPAI COUNTY
PATSY C. JENNEY
REQUEST OF:
CLYDE THOMASON
DATE: 07/23/92 TIME: 11:00
FEE: 5.00 SC: 4.00 PT: 1.00
BOOK 2510 PAGE 912 PAGES: 002

BOOK 2510 PAGE 912

⑥

Name of Claims	B.M. #MC		Book	Page
Danish Gold -	200682	x1550		825
Danish Gold # 2	200683	x1550		826
Danish Gold # 3	200684	x1550		827
Danish Gold # 4	200685	x1550		828
Danish Gold # 5	68546	x202		72
Danish Gold # 6	68547	x202		73
Danish Gold # 7	68548	202		74
Danish Gold # 8	68549	202		75

RECEIVED
 CLM. AZ STATE OFFICE
 JUL 21 12 35 PM '92
 PHOENIX, ARIZONA

BOOK 2510 PAGE 913

4

Mail to: Below **RUSH**

AFFIDAVIT OF PERFORMANCE OF ANNUAL ASSESSMENT WORK
MN-2 © LawForms 3-80

68526
269171
179581



Effective Date <i>July 23 - 92</i>	County and State <i>Yavapai Arizona</i> <i>SR</i>
AFFIANT (Name, Address, and Zip Code) <i>Clyde Thomason Box 25 Congress, Arizona 5332</i>	OWNERS OF MINING CLAIM (Names, Addresses, and Zip Codes) <i>Clyde Thomason Box 25 Congress, Ariz. 85332</i>
Mining Claim (Name, Number, and Mining District) <i>Thomason Mines Group Various Claims</i>	Period of Time Covered by this Affidavit (give dates) <i>Jan - 92 Through Aug - 92</i>

68	✓
69	✓
70	✓
71	✓
72	✓
73	✓
74	✓
75	✓
76	✓
77	✓
78	✓
79	✓
80	✓
81	✓
82	✓
83	✓
84	✓
85	✓
86	✓
87	✓
88	✓
89	✓
90	✓
91	✓
92	✓

Recording and Filing Information

The Location Notice of this Mining Claim is recorded at Docket Attached Sheets, Page _____, Mining District, in the Office of the County Recorder of Yavapai County, Arizona.

The Location Notice is also filed under filing serial number Attached Sheets with the proper BLM office Located in Phoenix in the State of Arizona.

PURSUANT TO ARS §27-208 and 43-CFR 3833.2 Affiant States:

1. Affiant is a citizen of the United States, is over 18 years of age, resides at the above address and is personally acquainted with the above described mining claim.
2. During the period of time stated above, at least \$15,000 worth of work and improvements were done and performed upon Mining Claim not including the location work of the claim.
3. The work and improvements were made by and at the expense of the above named Owner of Mining Claim for the purposes of complying with the laws of the United States pertaining to assessment or annual work.
4. The following persons were employed by Owner of Mining Claim and labored upon Mining Claim and did the work and improvements:
TOM + LARRY ENN'S During Mining Operations & in BEHALF OF CLYDE THOMASON CLAIMANT OF SAID PROPERTIES.
5. The following work was performed on Mining Claim: *Operation covered under Notice OF INTENT Case File No: MN-91-L-46 Also Case File: MN92-P-017.*

Clyde Thomason _____ *Tom Ennis* _____
 Signatures of Affiant **SEAL**

STATE OF: ARIZONA COUNTY OF: YAVAPAI	Verification. On this date, before me, a Notary Public, personally appeared: <i>CLYDE THOMASON</i>	Signature of Notary Public: <i>Jeanne Swan</i>
Date of Verification <i>7/23/92</i>	who, being duly sworn upon oath, stated that he had read this document and knows of his own knowledge that the facts stated within are true and correct, except for those matters based on information which he believes to be true.	Notary Expiration Date: <i>My Commission Expires Dec. 14, 1993</i>

INSTRUCTIONS: Record in Office of County Recorder for County where claim is located before December 31 and file with proper BLM office before December 30 each year.

This instrument was recorded or filed at the request of:

	INSTRUMENT # 9230563 OFFICIAL RECORDS OF YAVAPAI COUNTY PATSY C. JENNEY REQUEST OF: CLYDE THOMASON DATE: 07/23/92 TIME: 11:00 FEE: 5.00 SC: 4.00 PT: 1.00 BOOK 2510 PAGE 905 PAGES: 003	CLING on the date, at _____ per, and with _____ space of this _____ docket and _____ ment and that _____
--	---	---

INDEXED & MICROFILMED

JUL 21 11 36 AM '92

RECEIVED BLM AZ STATE OFFICE

The recording official is directed to return this instrument or a copy thereof to the above person.

Claim Names	BIM A.M.C	Book	Page
ROCKHOUSE EXT.	68526 ✓	150	242
LUCKIE ROXIE ✓	68575 ✓	134	455
POST BOLTZ ✓	68558 ✓	211	394
SECTION 12 CONNECTION ✓	269171 ✓	1920	745
WORTHY ERNIE ✓	179581 ✓	1427	650
MOUNTAIN TOP ✓	68578 ✓	150	238
GOLD BASIN ✓	68567 ✓	3	569
LOT # 1	68531 ✓	1951	998
LOT # 2	68556 ✓	1954	831
LOT # 3	68584 ✓	1345	333-34
LOT # 4	68584 ✓	1345	333-34
MIDNIGHT ✓	68559 ✓	211	499

RECEIVED
 B.L.M. AZ STATE OFFICE
 JUL 21 12 57 PM '92
 PHOENIX, ARIZONA

BOOK 2510 PAGE 907

Lot #1 - Lot #4

notice to claimant sent on 11/20/90
 SR

1992- Assessment
Attached Sheet

Claim Names	(BIM Ame)	Books	Page
Apex	-68552 ✓	181	247
uc Bell	-68550 ✓✓	181	135
arlente	-68585 ✓✓	155	316
Wdy	-68571 ✓✓	181	99
Wdy EXT.	-68572 ✓✓	203	104
or Hundred	-68530 ✓✓	150	182
* Hundred # 2	-68576 ✓✓	150	243
ld Gultch	-68583 ✓✓	176	564
ld Nugget	-68580 ✓✓	139	315
ld Strike	-68577 ✓✓	150	280
Iden Glow	-68579 ✓✓	145	1
Iden Rod	-68553 ✓	181	20
Iden Rod A	-68554 ✓✓	134 5	424
Iden Rod EXT	-68584 ✓✓	181	307
llside	-68551 ✓✓	191	187
mason	-68531 ✓✓	115	48
ue Bucket	-68556 ✓✓	201	537
ck Mexician	-68573 ✓✓	181	268
ack Mexician	-68574 ✓✓	181	268
ie Bucket EXT	-68557 ✓✓	201	538
ck Hawk	-68555 ✓✓	196	561
ild HORSE	-68528 ✓✓	145	224
ild HORSE EXT	-68527 ✓✓	150	241
d Wild HORSE	-68529 ✓✓	145	224

RECEIVED
BLM AZ STATE OFFICE
JUL 21 1992
PHOENIX ARIZONA

685 26
296980 Jr
⑦

INDEXED &
MICROFILMED

STATE OF ARIZONA, } ss. I hereby certify that the within instrument was filed and recorded Fee No.:
County of _____
In Docket No. _____, Page _____

RECORDED YAVAPAI COUNTY ARIZONA

INSTRUMENT # 9230564
OFFICIAL RECORDS OF
YAVAPAI COUNTY
PATSY C. JENNEY
REQUEST OF:
CLYDE THOMASON
DATE: 07/23/92 TIME: 11:00
FEE: 5.00 SC: 4.00 PT: 1.00
BOOK 2510 PAGE 908 PAGES: 002

1	✓
2	✓
3	✓
4	✓
5	✓
6	✓
7	✓
8	✓
9	✓
10	✓
11	✓
12	✓
13	✓
14	✓
15	✓

When recorded mail to: Clyde Thomason
Box 25 Congress, Ariz. 85332

RUSH

AFFIDAVIT OF PERFORMANCE OF ANNUAL WORK

State of Arizona }
Yavapai } ss
County of MARICOPA

RECEIVED
CLERK STATE OFFICE
PHOENIX, ARIZONA
JUL 21 11 38 AM '92

1. CLYDE THOMASON Name
P. O. BOX 25 Address
CONGRESS, ARIZONA 85332 City State Zip

being duly sworn according to law deposes and says that they are a citizen of the United States more than eighteen years of age and that all of the facts set forth in this affidavit are true and correct according to the best of their knowledge, information and belief.

- That they are personally acquainted with the mining claim named Black Hawk 1-4 & Golden Hawk 1-6 situate in the Weaver Mining District, Yavapai County, Arizona, the location of which is recorded in the office of the County Recorder of that County in Book 200: 182-186, Page Attached. Notice of location is posted in Section 25/26/34/35, Township 9N, Range 5W, G&SRB&M.
- That between the dates of 9/01/91 & 7/21/92 and before Sept. 1, 1992 at least Thirteen Thousand Dollars (\$ 13,000.00) dollars worth of work and improvements were done and performed upon this claim not including location work.
- The work and improvements were made by and at the expense of McFarland & Hullinger/ Global Platinum + Gold, Inc. in behalf of Clyde Thomason, owners of the mine for the purpose of complying with the laws of the United States pertaining to assessments or annual work.
- Russell Twiford, C & W Mining Co., Gary McFarland, St. Jar.

_____ were the names of the persons employed by the owner who labored to do the work and improvements.

- The work and improvements done were Roads rebuilt, pits excavated to a depth of 15 feet plus, ore hauled to processing plant located south of the property, ore processed, precious metals recovered in concentrate form, assay work, continous testing of various ores located on property, work has been carried on continuously for over 6 months.

Dated 7/21/92 Signature _____

BOOK 2510 PAGE 908

Subscribed to and sworn before me, a Notary Public, this 21st day of July, 1992, by Russell A. Ambrose

⑩

<u>CLAIM NAME</u>	<u>AMC NO:</u>	<u>BOOK</u>	<u>PAGE</u>
BLACK HAWK #1	68532	200	79
BLACK HAWK #2	68533	200	80
BLACK HAWK #3	68534	200	81
BLACK HAWK #4	68535	200	82
GOLDEN HAWK #1	68536	182	136
GOLDEN HAWK #2	68537	182	137
GOLDEN HAWK #3	68538	186	336
GOLDEN HAWK #4	68539	186	337
GOLDEN HAWK #5	68540	186	338
GOLDEN HAWK #6	68541	186	339

T9N R5W Sections 25/26/34/35 all continous claims

68536 - 68537 closed letter sent to claimant on 9/25/90

~~relocation~~ relocated to

296980 - 81 68536

296980

296981

Golden Hawk #1
Golden Hawk #2
68537

RECEIVED
BLM AZ STATE OFFICE
JUL 27 12 38 PM '92
PHOENIX, ARIZONA

BOOK 2510 PAGE 909

RUSH

AFFIDAVIT OF PERFORMANCE OF ANNUAL ASSESSMENT WORK

MN-2 © LawForms 3-80

268994

68526

179582

3R



Effective Date <u>July 23 - 92</u>	County and State <u>Yavapai Ariz.</u>
Affiant (Name, Address, and Zip Code) <u>Clyde Thomason Box 25 Congress, Ariz - 85332</u>	OWNERS OF MINING CLAIM (Names, Addresses, and Zip Codes) <u>Clyde Thomason Box 25 Congress, Arizona.</u>
Mining Claim (Name, Number, and Mining District) <u>See Attachment - Weaver Mining Dist</u>	Period of Time Covered by this Affidavit (give dates) <u>Jan 92 through Aug 92</u>

Recording and Filing Information

Location Notice of this Mining Claim is recorded at Docket See Attachment, Page See Attachment, Mining District, in the Office of the County Recorder of Yavapai County, Arizona.

Location Notice is also filed under filing serial number See Attachment with the proper BLM office Located in Phoenix in the State of Arizona.

AS REQUIRED BY ARS §27-208 and 43-CFR 3833.2 Affiant States:

- Affiant is a citizen of the United States, is over 18 years of age, resides at the above address and is personally acquainted with the above described mining claim.
- During the period of time stated above, at least \$ 2,000.00 worth of work and improvements were made and performed upon Mining Claim not including the location work of the claim.

3. The work and improvements were made by and at the expense of the above named Owner of Mining Claim for the purposes of complying with the laws of the United States pertaining to assessment or annual work.

4. The following persons were employed by Owner of Mining Claim and labored upon Mining Claim to do the work and improvements:
Tom & Larry Ennis, Harley Hastings & Clyde Thomason. Case File MM92-P-017

5. The following work was performed on Mining Claim:

Mining Operations.

RECEIVED
COUNTY RECORDER'S OFFICE
JUL 21 11 24 AM '92

Clyde Thomason
Signatures of Affiant

SEAL


STATE OF: <u>ARIZONA</u> COUNTY OF: <u>YAVAPAI</u> Date of Verification: <u>7/23/92</u>	Verification. On this date, before me, a Notary Public, personally appeared: <u>CLYDE THOMASON</u> who, being duly sworn upon oath, stated that he had read this document and knows of his own knowledge that the facts stated within are true and correct, except for those matters based on information which he believes to be true.	Signature of Notary Public: <u>[Signature]</u> Notary Expiration Date: <u>My Commission Expires Dec. 14, 1993</u>
---	---	--

INSTRUCTIONS: Record in Office of County Recorder for County where claim is located before December 31 and file with proper BLM office before December 30 each year.

This instrument was recorded or filed at the request of:

INDEXED & MICROFILMED

I certify that the instrument is recorded on page _____ of book _____



INSTRUMENT # 9230565
OFFICIAL RECORDS OF
YAVAPAI COUNTY
PATSY C. JENNEY
REQUEST OF:

CLYDE THOMASON
DATE: 07/23/92 TIME: 11:00
FEE: 5.00 SC: 4.00 PT: 1.00
BOOK 2510 PAGE 910 PAGES: 002

Official:

Recording official is directed to return this instrument or a copy thereof to the above person.

BOOK 2510 PAGE 910

(9) 205

AME OF CLAIMS	B/M AMC#	Book	Page
TK LODE /	- 268994 ✓	1924	776
MYERS # 1	- 68565	1001	609
MYERS # 2	- 68566	1009	610
BUCKHORN /	- 179583 ✓	1473	663+64
GOLDEN EAGLE /	- 68568	865	497
BO /	- 68569	1001	612
INX	- 68570	1001	611
HAWK /	- 179582 ✓	1473	611
ICE MAY /	- 68560	148	204

RECEIVED
 BILL AZ STATE OFFICE
 JUL 21 12 34 PM '92
 PHOENIX, ARIZONA

AMC 68560 letter sent to claimant 8/88
 SA

BOOK 2510 PAGE 911

RUSH

AFFIDAVIT OF PERFORMANCE OF ANNUAL ASSESSMENT WORK

MN-2 © LawForms 3-80

68526

SR

TP



Effective Date <u>July 23 1993</u>	County and State <u>Yavapai Arizona</u>
AFFIANT (Name, Address, and Zip Code) <u>Clyde THOMASON</u> <u>Box 25</u> <u>Congress, Ariz - 85332</u>	OWNERS OF MINING CLAIM (Names, Addresses, and Zip Codes) <u>Clyde THOMASON</u> <u>Box 25</u> <u>Congress Ariz.</u> <u>85332</u>
Mining Claim (Name, Number, and Mining District) <u>Midnight 68559 Weaver</u>	Period of Time Covered by this Affidavit (give dates) <u>Jan 92 through Aug 92</u>

68	15
MAP	✓
\$4	✓
\$5	✓
FULL	✓

Recording and Filing Information

The Location Notice of this Mining Claim is recorded at Docket 211, Page 499, Mining District, in the Office of the County Recorder of Yavapai County, Arizona.

The Location Notice is also filed under filing serial number 68559 with the proper BLM office Located in Phoenix in the State of Arizona.

PURSUANT TO ARS §27-208 and 43-CFR 3833.2 Affiant States:

- Affiant is a citizen of the United States, is over 18 years of age, resides at the above address and is personally acquainted with the above described mining claim.
- During the period of time stated above, at least \$ 4,000 worth of work and improvements were done and performed upon Mining Claim not including the location work of the claim.
- The work and improvements were made by and at the expense of the above named Owner of Mining Claim for the purposes of complying with the laws of the United States pertaining to assessment or annual work.
- The following persons were employed by Owner of Mining Claim and labored upon Mining Claim and did the work and improvements:
Clyde THOMASON & Vera Hamagost
Backhoe & loader work.
- The following work was performed on Mining Claim:
Backhoe and loader pits, sampling

Clyde Thomason
Signatures of Affiant

SEAL

STATE OF: <u>ARIZONA</u>	Verification. On this date, before me, a Notary Public, personally appeared: <u>Clyde THOMASON</u>	Signature of Notary Public: <u>Jeanne Duran</u>
COUNTY OF: <u>YAVAPAI</u>	who, being duly sworn upon oath, stated that he had read this document and knows of his own knowledge that the facts stated within are true and correct, except for those matters based on information which he believes to be true.	Notary Expiration Date: <u>My Commission Expires Dec. 14, 1993</u>
Date of Verification <u>7/23/92</u>		

INSTRUCTIONS: Record in Office of County Recorder for County where claim is located before December 31 and file with proper BLM office before December 30 each year.

This instrument was recorded or filed at the request of:

PHOENIX, ARIZONA
INDEXED & MICROFILMED
26 JUL 26 1992
RECEIVED
BLM AZ STATE OFFICE

	INSTRUMENT # <u>9230569</u>
	OFFICIAL RECORDS OF YAVAPAI COUNTY PATSY C. JENNEY REQUEST OF: <u>CLYDE THOMASON</u>
DATE: <u>07/23/92</u> TIME: <u>11:00</u>	
FEE: <u>5.00</u> SC: <u>4.00</u> PT: <u>1.00</u>	
BOOK <u>2510</u> PAGE <u>918</u> PAGES: <u>001</u>	

FILING
on the date, at
number, and with
space of this
the docket and
ment and that
ge

The recording official is directed to return this instrument or a copy thereof to the person.

BOOK 2510 PAGE 918

Q

When recorded mail to

ANTHONY LANE & ASSOCIATES, INC
P.O. BOX 326
ARIVACA, ARIZONA 85601

68526

STATE OF ARIZONA)
COUNTY OF PIMA)

ss. AFFIDAVIT OF LABOR

TD

I, ANTHONY LANE (AGENT), being duly sworn, deposes and says:

1. Being duly authorized, I make this affidavit on behalf of HOUSTON MINING & RESOURCES, INC. whose address 3555 TIMMONS LANE HOUSTON, TEXAS and on behalf of HOUSTON MINING & RESOURCES, INC., the owner(s) of the claim(s) more particularly described in Exhibit "A" attached hereto and incorporated by reference herein.

2. Labor was performed or improvements made, of the value of at least \$100.00 per claim, upon the claim(s) described in Exhibit "A".

(a) The amount of money expended, or the value of labor or improvements made, or both is as follows:

\$ 600.00 - Amount of money expended
\$ - Value of labor or improvements
\$ 600.00 - Total

(b) Character of expenditures or labor or improvements:

METALLURGICAL TESTING AND SURFACE SAMPLING

(c) The claim(s) affected by such expenditures or labor or improvements are listed in Exhibit "A".

(d) The expenditures for labor or improvements were made for the assessment year ending at noon, September 1, 19 91, and were made between the following dates:

SEPTEMBER 1, 1990 and AUGUST 31, 1991

(e) The same were made or performed at the expense of HOUSTON MINING & RESOURCES, INC. and on behalf of HOUSTON MINING & RESOURCES, INC. the owner(s) of the claim(s) described in Exhibit "A".

(f) The names of the persons, corporation, contractors, or subcontractors who performed the work or made the improvements are the following:

ANTHONY LANE & ASSOCIATES, INC.
R.T.O., INC.

RECEIVED
B.L.M. AZ STATE OFFICE
Dec 20 10 29 AM 1991
PHOENIX, ARIZONA

3. (Check box if applicable)

[] Detailed report required by United States mining laws for geological, geochemical, or geophysical work or labor is attached.

4. The serial number assigned to each claim by the authorized officer upon filing of a copy of the Certificate of Location in the proper B.L.M. office is shown on Exhibit "A".

5. ALL monuments required by law to have been erected and all notices required by law to have been posted on each claim or copies of such notices were in place on the claim(s) on AUGUST 31, 19 91. Also on that date each corner monument bore or contained marking sufficient to designate the corner of the mining claim to which it pertained and the name of the claim.

6. The above-listed claim(s) is (are) held and claimed by the owner(s) or the undersigned (if he is entitled to possession)

As provided in 43 C.F.R. 38.33.2-3(a)(1)(i) this serial number constitutes a description of the claim.

7. (Check applicable box)

There is no known change in the mailing address(es) of the owner(s) of the claim(s).

[The mailing address(es) of the owner(s) of the claim(s) has been changed as follows:

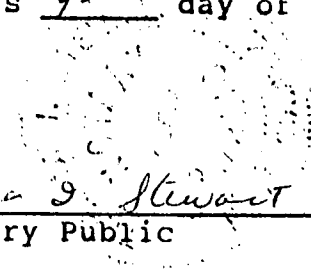
Further affiant saith not.



(Signature)

Subscribed to and sworn before me, a Notary Public, this 9th day of December, 19 91.

My commission expires: 3/27/91


Shelma D. Stewart
Notary Public

RECEIVED
B.L.M. AZ STATE OFFICE
DEC 30 10 29 AM '91
PHOENIX, ARIZONA

EXHIBIT "A" TO AFFIDAVIT OF LABOR

CLAIM NAME	COUNTY BOOK/PAGE	LOCATION DATE	AZ. BLM NO	SEC	TWP	RG	MER	ST	CO
GOLDEN ROD	181/100	03/24/60	68553	7	9N	4W	GSR	AZ	YAVAPAI
BLUE BUCKET	201/537	10/29/60	68556	7	9N	4W	GSR	AZ	YAVAPAI
BLUE BUCKET	182/446	04/20/60	68557	7	9N	4W	GSR	AZ	YAVAPAI
BLACK MEXICAN	181/268	04/04/60	68573	8	9N	4W	GSR	AZ	YAVAPAI
BLACK MEXICAN	134/637	01/05/32	68574	6	9N	4W	GSR	AZ	YAVAPAI
MOUNTAIN TOP	150/238	01/19/46	68578	8	9N	4W	GSR	AZ	YAVAPAI

6


THE ABOVE LISTED MINING CLAIMS ARE SITUATED IN THE WEAVER MINING DISTRICT, TOWNSHIP 9 NORTH, RANGE 4 WEST, SECTIONS 6, 7, and 8, G.& S.R.B.& M., YAVAPAI COUNTY, STATE OF ARIZONA.

RECEIVED
BLM. AZ STATE OFFICE
DEC 30 10 29 AM '91
PHOENIX, ARIZONA

STATE OF ARIZONA, } ss. I hereby certify that the within instrument was filed and recorded | Fee No.:

County of _____
In Docket No. _____, Page _____

When recorded mail to: _____



AFFIDAVIT OF PERFORMANCE OF ANNUAL WORK

State of Arizona }
County of MARICOPA } ss

RECEIVED
BLM. AZ STATE OFFICE
PHOENIX, ARIZONA
DEC 17 1 48 PM '91

1. CLYDE THOMASON
Name
P. O. Box 25
Address
Congress, Arizona 85332
City State Zip

being duly sworn according to law deposes and says that they are a citizen of the United States more than eighteen years of age and that all of the facts set forth in this affidavit are true and correct according to the best of their knowledge, information and belief.

2. That they are personally acquainted with the mining claim named Black Hawk 1 - 4 & Golden Hawk 1 - 6 situate in the Weaver Mining District, Yavapi County, Arizona, the location of which is recorded in the office of the County Recorder of that County in Book 200 = 182-186, Page Attached. Notice of location is posted in Section 25/26/34/35, Township 9N, Range 5W, G&SRB&M.

3. That between the dates of 1/02/91 and 9/01/91 and before Sept 1, 1991 at least Ten Thousand Dollars (\$10,000.00) dollars worth of work and improvements were done and performed upon this claim not including location work.

4. The work and improvements were made by and at the expense of McFarland & Hullinger/Global Platinum + Gold, Inc. in behalf of Clyde Thomason, owners of the mine for the purpose of complying with the laws of the United States pertaining to assessments or annual work.

5. Gary McFarland, Russell Twiford, St. Jar, Wayne Palmer
_____ were the names of the persons employed by the owner who labored to do the work and improvements.

6. The work and improvements done were Additional road building and repairing, pit excavation, hauling over 200 tons of ore to processing plant, processing and recovering metals, assay, testing etc.

Dated 12/14/91
Russell W. [Signature]
Signature

Subscribed to and sworn before me, a Notary Public, this 14th day of December, 1991, by [Signature] Notary Public My Commission expires: Jan. 31, 1994

Attached sheet

GOLDEN HAWKS # 1 through # 6

GOLDEN Hawk # 1 - 296980 ✓

GOLDEN Hawk # 2 - 296981 ✓

GOLDEN Hawk # 3 - 68538 ✓

GOLDEN Hawk # 4 68539 ✓

GOLDEN Hawk # 5 68540 ✓

GOLDEN Hawk # 6 68541 ✓

RECEIVED
B.L.M. AZ STATE OFFICE
Dec 17 1 49 PM '91
PHOENIX, ARIZONA

Black Hawk's

Black Hawk - 68555 duplicate

Black Hawk # 1 - 68532 ✓

Black Hawk # 2 - 68533 ✓

Black Hawk # 3 - 68534 ✓

Black Hawk # 4 68535 ✓

**AFFIDAVIT OF
PERFORMANCE OF
ANNUAL ASSESSMENT WORK**
MN-3 © LawForms 3-80



Effective Date	County and State
AFFIANT (Name, Address, and Zip Code)	OWNERS OF MINING CLAIM (Names, Addresses, and Zip Codes)
Mining Claim (Name, Number, and Mining District)	Period of Time Covered by this Affidavit (give dates)

*178582
268994
68526 + D Li*

*YAVAPAI AZ MAIL TO
Clyde Thomason
Box 25
Congress, AZ.
85532*

RUSH

See Attached sheet.

March 1 to Sept 1 1991

Recording and Filing Information
 The Location Notice of this Mining Claim is recorded at Docket _____ Page _____
 Mining District, in the Office of the County Recorder of _____ County, Arizona.
 The Location Notice is also filed under filing serial number _____ with the proper BLM office located in
 _____ in the State of _____

PURSUANT TO ARS §27-208 and 43-CFR 3833.2 Affiant States:

- Affiant is a citizen of the United States, is over 18 years of age, resides at the above address and is personally acquainted with the above described mining claim.
- During the period of time stated above, at least \$ 3300.00 worth of work and improvements were done and performed upon Mining Claim not including the location work of the claim.
- The work and improvements were made by and at the expense of the above named Owner of Mining Claim for the purposes of complying with the laws of the United States pertaining to assessment or annual work.
- The following persons were employed by Owner of Mining Claim and labored upon Mining Claim and did the work and improvements:
*Clyde Thomason
William F. Kelley
Vern Armagost*
- The following work was performed on Mining Claim:
*Rebuilt collapsed portal, Rebuilt access to portal
Processed 100yds of material, did Five ASSAYS
Pumped water out of shaft.*

RECEIVED
 BLM AZ STATE OFFICE
 DEC 17 1 40 PM '91
 PHOENIX, ARIZONA


Clyde Thomason

 Signatures of Affiant

SEAL

STATE OF: <u>ARIZONA</u>	Verification. On this date, before me, a Notary Public, personally appeared:	Signature of Notary Public:
COUNTY OF: <u>YAVAPAI</u>	<u>CLYDE THOMASON</u>	<i>Norma L. Jernia</i>
Date of Verification	who, being duly sworn upon oath, stated that he had read this document and knows of his own knowledge that the facts stated within are true and correct, except for those matters based on information which he believes to be true.	Notary Expiration Date:
<u>AUGUST 29, 1991</u>		_____, 1993

INSTRUCTIONS: Record in Office of County Recorder for County where claim is located before December 31 and file with proper BLM office before December 30 each year.

 <p>INSTRUMENT # 913224 OFFICIAL RECORDS OF YAVAPAI COUNTY PATSY C. JENNETT REQUEST OF CLYDE THOMASON DATE: 08/29/91 TIME: 11:30 FEE: 5.00 SC. 4.00 PL. 1.00</p>	<p align="center">CERTIFICATE OF RECORDATION OR FILING</p> <p>I certify that this instrument was filed or recorded on the date, at the time, in the docket, beginning with the page number, and with the fee number and file number stamped in the top space of this instrument. If the instrument is of multiple pages, the docket and page set forth represent the first page of that instrument and that instrument extends through Docket _____ Page _____</p> <p align="right">Deputy</p>
--	---

800-235-4300 PAGE 4 of 4

Claim Name	Code P.M. Amount	Claims	Book	Page
T&K Lodo	✓ 268994 ✓		1936	776
Mayerst 1	✓ 68565 ✓		1001	607
Mayers #2	✓ 68566 ✓		1001	610
Buckhorn	✓ 179583 . +		1473	663-664
Golden Eagle	✓ 68568 ✓		865	497
Gold Basin	✓ 68567 - ✓		3	569
Lodo	✓ 68569 ✓		1001	612
Miock	✓ 68570 ✓		1001	611
Miock wk	✓ 179582 . +		1473	661
Closed 11/8/83 - Alice May	✓ 68560 ✓		148	221/

BOOK 2392 PAGE 436

RECEIVED
BLM. AZ STATE OFFICE
Dec 17 1 49 PM '91
PHOENIX, ARIZONA

**AFFIDAVIT OF
PERFORMANCE OF
ANNUAL ASSESSMENT WORK**

MN-2 © LawForms 3-80

68526
269171
179581



Effective Date	County and State	<table border="1"> <tr> <td>BK</td> <td>FEE</td> </tr> <tr> <td></td> <td>\$</td> </tr> <tr> <td>MAP</td> <td>\$4</td> </tr> <tr> <td>PCL</td> <td>\$5</td> </tr> <tr> <td></td> <td>\$1</td> </tr> <tr> <td colspan="2">\$ 15</td> </tr> </table>	BK	FEE		\$	MAP	\$4	PCL	\$5		\$1	\$ 15	
BK	FEE													
	\$													
MAP	\$4													
PCL	\$5													
	\$1													
\$ 15														
AFFIANT (Name, Address, and Zip Code)	YAVAPAI OWNERS OF MINING CLAIM (Names, Addresses, and Zip Codes) CLYDE THOMASON Box 25 Congress, AZ. 85332													
Mining Claim (Name, Number, and Mining District)	Period of Time Covered by this Affidavit (give dates)													
500 Attached sheet Continuous property	March 1 to Sept 1 1991													

RUSH

Recording and Filing Information
 The Location Notice of this Mining Claim is recorded at Docket _____, Page _____,
 Mining District, in the Office of the County Recorder of YAVAPAI County, Arizona.
 The Location Notice is also filed under filing serial number _____ with the proper BLM office Located in _____ in the State of _____.

PURSUANT TO ARS §27-208 and 43-CFR 3833.2 Affiant States:

- Affiant is a citizen of the United States, is over 18 years of age, resides at the above address and is personally acquainted with the above described mining claim.
- During the period of time stated above, at least \$ 4,000.00 worth of work and improvements were done and performed upon Mining Claim not including the location work of the claim.
- The work and improvements were made by and at the expense of the above named Owner of Mining Claim for the purposes of complying with the laws of the United States pertaining to assessment or annual work.
- The following persons were employed by Owner of Mining Claim and labored upon Mining Claim and did the work and improvements:

Clyde Thomason
 William P. Kelley
 Vern Armarost

RECEIVED
 B.L.M. AZ STATE OFFICE
 DEC 17 1 48 PM '91

- The following work was performed on Mining Claim: **PHOENIX, ARIZONA**
 Backfill existing pits, dug sample pits, screened concentrated
~~and~~ did five ASSAYS, did yardage samples plant run, repaired
 access to claims, metal detected to evaluate quantity of course gold.

Clyde Thomason

Signatures of Affiant

SEAL

STATE OF: <u>ARIZONA</u>	Verification. On this date, before me, a Notary Public, personally appeared: <u>CLYDE THOMASON</u> who, being duly sworn upon oath, stated that he had read this document and knows of his own knowledge that the facts stated within are true and correct, except for those matters based on information which he believes to be true.	Signature of Notary Public:
COUNTY OF: <u>YAVAPAI</u>		Signature of Notary Public: <u>Norma L. Serra</u> Notary Expiration Date: My Commission Expires March 31, 1993
Date of Verification		
<u>AUGUST 29, 1991</u>		

INSTRUCTIONS: Record in Office of County Recorder for County where claim is located before December 31 and file with proper BLM office before December 30 each year.

This instrument was recorded or filed at the request of:

**INDEXED &
MICROFILMED**

BOOK **2392** PAGE **437**

The recording official is directed to return this instrument or a copy thereof to the person.

CERTIFICATE OF RECORDATION OR FILING

I certify that the following instrument was recorded or filed in the office of the County Recorder for the County of Yavapai, Arizona, on the date and at the time and with the fee of this instrument and that	INSTRUMENT # 9132222 OFFICIAL RECORDS OF YAVAPAI COUNTY PATSY C. JENNEY REQUEST OF: CLYDE THOMASON	date, at and with the fee of this instrument and that
	DATE: 08/29/91 TIME: 11:30 FEE: 5.00 SC: 4.00 PT: 1.00 BOOK 2392 PAGE 437 PAGES: 003	

RECEIVED
BLM. AZ STATE OFFICE
316
Dec 1 1 49 PM '91
PHOENIX, ARIZONA

Name of Claim	Blm A/c	Book	Page
APOX	68552 ✓	181	147
Blue Bell	68550 ✓	181	135
— Charles ✓	68585 ✓	155	316
Dowdy	68571 ✓	181	99
Dowdy EXT.	68572 ✓	203	104
Four Hundred	68530 ✓	150	182
Four Hundred #2	68576 ✓	150	243
Gold Gulch	68583 ✓	176	564
Old Nugget ✓	68580 ✓	139	315
Old Strike ✓	68577 ✓	150	280
Golden Glow ✓	68579 ✓	145	1
Golden Rod	68553 ✓	181	100
Golden Rod "A"	68554 ✓	1345-181	331+332
Golden Rod EXT.	68584 ✓	181	101
Hillside	68551 ✓	191	181
Thomason ✓	68531 ✓	115	48
Blue Bucket	68556 ✓	201	537
Black Mexican	68573 ✓	181	268
Black Mexican	68574 ✓	181	268
Blue Bucket EXT.	68557 ✓	201	538
Black Hawk	68555 ✓	196	561
Wild Horse ✓	68528 ✓	145	224
Wild Horse EXT.	68527 ✓	150	241
Old Wild Horse ✓	68529 ✓	145	224
Rock House EXT.	68526 ✓	150	242
Lucky Roxie ✓	68575 ✓	134	455
Lost Bolt ✓	68558 ✓	211	374
Sect. 12 Conn.	269171 ✓	1920	754
Dorthy Ernie	179581 ✓	1470	650

	Name of claim	BIM AMC	Book	Page
	Mountain top	68578	150	238
	Gold Basin	68567 X*	3	569
duplicate	Lot # 1	68531 ✓	1951	998
"	Lot # 2	68556	1954	831
"	Lot # 3	68584	1345	333-34
"	Lot # 4	68584	1345	333-34
	Midnight	68559	211	499

RECEIVED
 B.L.M. AZ STATE OFFICE
 DEC 11 1 48 PM '91
 PHOENIX, ARIZONA

Book 2392 PAGE 438 A

6 ✓
 [dup]

UNITED STATES
DEPARTMENT OF THE INTERIOR
BUREAU OF LAND MANAGEMENT

RECEIPT AND ACCOUNTING ADVICE

NO. 1718236 ⁰⁴

SM/AZ

12/17/91

Subject: AFFIDAVITS OF ASSESSMENT WORK (64) ✓

1 18 12

320.00

Applicant:

OK y.

CLYDE THOMASON
BOX 25
CONGRESS, AZ 85332

SAME - CASH

Remitter:

Assignor:

LEASE MANAGEMENT DATA									
<input type="checkbox"/> NEW <input type="checkbox"/> UPDATE <input type="checkbox"/> PAYMENT									
ORIGINAL SERIAL NO.	ASG.	TYPE	ST.	CTY.	FUND SYMBOL			ACRES/UNITS	RATE
AMC 68552, ET AL									
AMOUNT	ANV. DATE	EXP. DATE	BILL CYC.	S/C	DISTRICT	NEXT BILL	MISC. DATA	U of M	ACTUAL UNITS
ASSIGNMENT SERIAL NO.	ASG.	TYPE	ST.	CTY.	FUND SYMBOL			ACRES/UNITS	RATE
AMOUNT	ANV. DATE	EXP. DATE	BILL CYC.	S/C	DISTRICT	NEXT BILL	MISC. DATA	U of M	ACTUAL UNITS

APPLY REMITTANCE			
ACTION	FUND SYMBOL	CTY.	AMOUNT
FILING FEE			
RENTAL			
UNEARNED			
REFUND			
TOTAL			
AMOUNT DUE			

Remarks:

Ack. sym

BY: _____ DATE: _____

Lease in Escrow?
 KGS?
 Auto Escalates?
 Auto Renew?

Of Interest?
 Operating Rights?
 Operator
 Bond Filed?

FOR MMS USE ONLY

BILLEE	FOREST REFUGE
NUMBER	
OCS SECTION	
CODE	

GARY P. MCFARLAND W/C

210100

68532

RUSH

Affidavit of Labor Performed and Improvements Made

JK
(V)

BK	FEE
	\$
MAP	\$4
PCL	\$5
	\$1
	\$14

STATE OF ARIZONA, }
County of YAVAPAI } ss.

Gary P. McFarland being duly sworn, deposes and says that he is a citizen of the United States and more than twenty - one years of age, and resides at Mammoth, in Pinal County, State of Arizona, and is personally acquainted with the mining claim known as Black Hawk and Golden Hawk Claims

mining claim, situate in Weaver Mining District, County of Yavapai, State of Arizona, the location notice of which is recorded in the office of the County Recorder of said County, in Book See attached of Records of Mines, at page Attached, that between the 1st day of September, A. D. 1990, and the 31st day of August A. D. 1991, at least \$1,000.00 ONE THOUSAND dollars worth of work and improvements were done and performed upon said claim, not including the location work of said claim. Such work and improvements were made by and at the expense of McFarland and Hullinger

owner S of said claim for the purpose of complying with the laws of the United States pertaining to assessment of annual work, and GARY P. McFarland, Richard E. St. Jeor and Stanley R. St. Jeor

were the men employed by said owner S and who labored upon said claim, did said work and improvements, the same being as follows, to-wit: Digging large pits on both sets of claims to allow for more sampling and exploration.

RECEIVED
B.L.M. AZ STATE OFFICE
MAR 29 '91
9:00 A.M.
PHOENIX, ARIZONA

INDEXED & MICROFILMED

RECORDED YAVAPAI COUNTY ARIZONA

INSTRUMENT # 9035064
OFFICIAL RECORDS OF
YAVAPAI COUNTY
FATSY C. JENNEY
REQUEST OF:
GARY P MCFARLAND
DATE: 09/11/90 TIME: 11:00
FEE: 5.00 SC: 4.00 PT:
BOOK 2287 PAGE 030 PAGES: 002

BETTY M BUNN
Notary Public
STATE OF UTAH
My Commission Expires
January 11, 1994
915 N. Main, Inc. Ja. U. 84074

Gary P. McFarland

Subscribed and sworn to before me this 10th day of September A. D. 1990.

(My commission expires January 11, 1994) Betty M. Bunn Notary Public.

BOOK **2287** PAGE **30**

RECEIVED
B.L.M. AZ STATE OFFICE

MAR 29 '91

BLACK HAWK AND GOLDEN HAWK CLAIMS

YAVAPAI COUNTY, ARIZONA

9:00 A.M.
PHOENIX, ARIZONA

<u>NAME OF CLAIM</u>	<u>BLM NO.</u>	<u>BOOK NO.</u>	<u>PAGE NO.</u>
BLACK HAWK # 1	A MC 68532	200	79
BLACK HAWK # 2	A MC 68533	200	80
BLACK HAWK # 3	A MC 68534	200	81
BLACK HAWK # 4	A MC 68535	200	82
GOLDEN HAWK # 1	296980- A MC 68536	182	136
GOLDEN HAWK # 2	296981 A MC 68537	182	137
GOLDEN HAWK # 3	A MC 68538	186	336
GOLDEN HAWK # 4	A MC 68539	186	337
GOLDEN HAWK # 5	A MC 68540	186	338
GOLDEN HAWK # 6	A MC 68541	186	339

didn't update

TOWNSHIP 9 NORTH, RANGE 5 WEST,
SEC. 25, 26, 34, 35 - Continuous

BOOK 2287 PAGE 31

UNITED STATES
DEPARTMENT OF THE INTERIOR
BUREAU OF LAND MANAGEMENT

RECEIPT AND ACCOUNTING ADVICE

NO. 1665634

SM/AZ

03/29/91

04

OK

Subject: AFFIDAVITS OF ASSESSMENT WORK (10)

2 10 12

50.00

Applicant:
MCFARLAND AND HULLINGER
P. O. BOX 238
TOOELE, UT 84074

SAME - CK #7786

Remitter:

Assignor:

LEASE MANAGEMENT DATA NEW UPDATE PAYMENT

ORIGINAL SERIAL NO.	ASG.	TYPE	ST.	CTY.	FUND SYMBOL	ACRES/UNITS	RATE
AMC 685532-41							

AMOUNT	ANV. DATE	EXP. DATE	BILL CYC.	S/C	DISTRICT	NEXT BILL	MISC. DATA	U of M	ACTUAL UNITS

ASSIGNMENT SERIAL NO.	ASG.	TYPE	ST.	CTY.	FUND SYMBOL	ACRES/UNITS	RATE

AMOUNT	ANV. DATE	EXP. DATE	BILL CYC.	S/C	DISTRICT	NEXT BILL	MISC. DATA	U of M	ACTUAL UNITS

APPLY REMITTANCE

ACTION	FUND SYMBOL	CTY.	AMOUNT
FILING FEE			
RENTAL			
UNEARNED			
REFUND			
TOTAL			
AMOUNT DUE			

Remarks:

BY:

DATE:

- Lease in Escrow?
- KGS? Of Interest?
- Auto Escalates? Operating Rights?
- Auto Renew? Operator
- Bond Filed?

FOR MMS USE ONLY

BILLEE	FOREST REFUGE
NUMBER	
OCS SECTION	
CODE	

When recorded 11

ANTHONY LANE & ASSOCIATES, INC.
P.O. BOX 326
ARIVACA, ARIZONA 85601



DEPARTMENT OF REVENUE
OFFICE OF THE CLERK
PINAL COUNTY
PHILIP C. JENNEY

REQUEST OF:
ANTHONY LANE & ASSOCIATES
DATE: 11/01/90 TIME: 11:40
FEE: 5.00 SC: 4.00 PT:
BOOK 2302 PAGE 493 PAGES: 003

68553

BR	FEE
MAP	\$4
PCL	\$5
	\$1
\$	14

INDEXED & MICROFILMED

STATE OF ARIZONA)

COUNTY OF PIMA)

ss. AFFIDAVIT OF LABOR

I, ANTHONY LANE (AGENT), being duly sworn, deposes and says:

1. Being duly authorized, I make this affidavit on behalf of HOUSTON MINING & RESOURCES, INC. whose address 3555 TIMMONS LANE HOUSTON, TEXAS and on behalf of HOUSTON MINING & RESOURCES, INC., the owner(s) of the claim(s) more particularly described in Exhibit "A" attached hereto and incorporated by reference herein.

2. Labor was performed or improvements made, of the value of at least \$100.00 per claim, upon the claim(s) described in Exhibit "A".

(a) The amount of money expended, or the value of labor or improvements made, or both is as follows:

\$ <u>600.00</u>	- Amount of money expended
\$ _____	- Value of labor or improvements
\$ <u>600.00</u>	- Total

RECEIVED
B.L.M. ARIZONA STATE OFFICE
PHOENIX, ARIZONA
DEC 27 11 22 AM '90

(b) Character of expenditures or labor or improvements:
METALLURGICAL TESTING AND SURFACE SAMPLING

(c) The claim(s) affected by such expenditures or labor or improvements are listed in Exhibit "A".

(d) The expenditures for labor or improvements were made for the assessment year ending at noon, September 1, 19 90, and were made between the following dates:

SEPTEMBER 1, 1989 and AUGUST 31, 1990

(e) The same were made or performed at the expense of HOUSTON MINING & RESOURCES, INC. and on behalf of HOUSTON MINING & RESOURCES, INC. the owner(s) of the claim(s) described in Exhibit "A".

(f) The names of the persons, corporation, contractors, or subcontractor who performed the work or made the improvements are the following:

R.T.O., INC. AND ANTHONY LANE & ASSOCIATES, INC

3. (Check box if applicable)

Detailed report required by United States mining laws for geological, geochemical, or geophysical work or labor is attached.

4. The serial number assigned to each claim by the authorized officer upon filing of a copy of the Certificate of Location in the proper B.L.M. office is shown on Exhibit "A".

BOOK 2302 PAGE 493

5. ALL monuments required by law to have been erected and all notices required by law to have been posted on each claim or copies of such notices were in place on the claim(s) on AUGUST 31, 19 90. Also on that date each corner monument bore or contained marking sufficient to designate the corner of the mining claim to which it pertained and the name of the claim.

6. The above-listed claim(s) is (are) held and claimed by the owner(s) or the undersigned (if he is entitled to possession thereof) for the valuable mineral contained therein.

As provided in 43 C.F.R. 38.33.2-3(a)(1)(i) this serial number constitutes a description of the claim.

7. (Check applicable box)

There is no known change in the mailing address(es) of the owner(s) of the claim(s).

[The mailing address(es) of the owner(s) of the claim(s) has been changed as follows:

Further affiant saith not.




(Signature)

Subscribed to and sworn before me, a Notary Public, this 29th day of October, 1990.

My commission expires: March 27, 1993

Shelma J. Stewart
Notary Public



BOOK **2302** PAGE **494**

RECEIVED
B.L.M. AZ STATE OFFICE
DEC 21 11 22 AM '90
PHOENIX, ARIZONA

EXHIBIT "A" TO AFFIDAVIT OF LABOR

CLAIM NAME	COUNTY BOOK/PAGE	LOCATION DATE	AZ. BLM NO	SEC	TWP	RG	MER	ST	CO
GOLDEN ROD ✓	181/100	03/24/60	68553 ✓	7	9N	4W	GSR	AZ	YAVAP
BLUE BUCKET ✓	201/537	10/29/60	68556 ✓	7	9N	4W	GSR	AZ	YAVAP.
BLUE BUCKET ✓	182/446	04/20/60	68557 ✓	7	9N	4W	GSR	AZ	YAVAP.
BLACK MEXICAN ✓	181/268	04/04/60	68573 ✓	8	9N	4W	GSR	AZ	YAVAP.
BLACK MEXICAN ✓	134/637	01/05/32	68574 ✓	6	9N	4W	GSR	AZ	YAVAP.
MOUNTAIN TOP ✓	150/238	01/19/46	68578 ✓	8	9N	4W	GSR	AZ	YAVAP.

THE ABOVE LISTED MINING CLAIMS ARE SITUATED IN THE WEAVER MINING DISTRICT, TOWNSHIP 9 NORTH, RANGE 4 WEST, SECTIONS 6, 7, and 8, G.& S.R.B.& M., YAVAPAI COUNTY, STATE OF ARIZONA.

RECEIVED
BLM. AZ STATE OFFICE
DEC 21 11 22 AM '90
PHOENIX, ARIZONA

BOOK 2302 PAGE 495

UNITED STATES
DEPARTMENT OF THE INTERIOR
BUREAU OF LAND MANAGEMENT

RECEIPT AND ACCOUNTING ADVICE

NO. 1664028

SM/AZ

12/27/90

Subject: AFFIDAVITS OF ASSESSMENT WORK (119) 2 52 12 635.00
 Applicant: ASSESSMENTS - INTENT TO HOLD (8) *127*

HOUSTON MINING & RESOURCES
3555 TIMMONS LANE
HOUSTON, TX

Remitter: ANTHONY LANE & ASSOCIATES
P. O. BOX 326
ARIVACA, AZ 85601

OK

Assignor:

LEASE MANAGEMENT DATA									
<input type="checkbox"/> NEW <input type="checkbox"/> UPDATE <input type="checkbox"/> PAYMENT									
ORIGINAL SERIAL NO.	ASG.	TYPE	ST.	CTY.	FUND SYMBOL			ACRES/UNITS	RATE
AMC 68553, ET AL									
AMOUNT	ANV. DATE	EXP. DATE	BILL CYC.	S/C	DISTRICT	NEXT BILL	MISC. DATA	U of M	ACTUAL UNITS
ASSIGNMENT SERIAL NO.	ASG.	TYPE	ST.	CTY.	FUND SYMBOL			ACRES/UNITS	RATE
AMOUNT	ANV. DATE	EXP. DATE	BILL CYC.	S/C	DISTRICT	NEXT BILL	MISC. DATA	U of M	ACTUAL UNITS

APPLY REMITTANCE

ACTION	FUND SYMBOL	CTY.	AMOUNT
FILING FEE			
RENTAL			
UNEARNED			
REFUND			
TOTAL			
AMOUNT DUE			

Remarks:

Acknowledged zgm

BY: _____ DATE: _____

- Lease in Escrow?
 - KGS?
 - Auto Escalates?
 - Auto Renew?
- Of Interest? _____
 Operating Rights? _____
 Operator _____
 Bond Filed? _____

FOR MMS USE ONLY	
BILLEE NUMBER	FOREST REFUGE
OCS SECTION	
CODE	

RUSH

AFFIDAVIT OF PERFORMANCE OF ANNUAL ASSESSMENT WORK

MN-2 © LawForms 3-80

BK	FEE
	\$
	\$4
	\$5
	\$1
	\$15

Effective Date	County and State <i>Yavapai County Ariz</i>
Affiant (Name, Address, and Zip Code) <i>68526 SG 269171 179581</i>	OWNERS OF MINING CLAIM (Names, Addresses, and Zip Codes) <i>Clyde Thomason & Kelley Box 25 Congress, Ariz. 85332</i>
Mining Claim (Name, Number, and Mining District) <i>See Attached Sheet CONTINUOUS PROPERTY</i>	Period of Time Covered by this Affidavit (give dates) <i>Jan 90 to Sept 90</i>

Recording and Filing Information
 The Location Notice of this Mining Claim is recorded at Docket _____, Page _____,
 Mining District, in the Office of the County Recorder of *Yavapai* County, Arizona.
 The Location Notice is also filed under filing serial number _____ with the proper BLM office Located in _____ in the State of _____.

PURSUANT TO ARS §27-208 and 43-CFR 3833.2 Affiant States:

1. Affiant is a citizen of the United States, is over 18 years of age, resides at the above address and is personally acquainted with the above described mining claim.

2. During the period of time stated above, at least \$ *40,000* worth of work and improvements were done and performed upon Mining Claim not including the location work of the claim.

3. The work and improvements were made by and at the expense of the above named Owner of Mining Claim for the purposes of complying with the laws of the United States pertaining to assessment or annual work.

4. The following persons were employed by Owner of Mining Claim and labored upon Mining Claim and did the work and improvements:

*T.O. Wilk's SAMPLE AND COMPUTE
Samples to evaluate property for operation
Clyde Thomason Test PITS TO BEDROCK FOR
AREAS WHICH COULD BE WORKED.*

5. The following work was performed on Mining Claim:

*TEST PITS & SAMPLING. ACCESS TO CLAIMS
LOADER WORK. WORK DONE BY VERN ARMAGOST
& CLYDE THOMASON.*

Clyde Thomason
Signatures of Affiant

RECEIVED
BLM. AZ STATE OFFICE
NOV 14 12 47 PM '90
PHOENIX, ARIZONA

STATE OF: ARIZONA COUNTY OF: YAVAPAI Date of Verification <i>10-2-90</i>	Verification. On this date, before me, a Notary Public, personally appeared: <i>CLYDE THOMASON</i> who, being duly sworn upon oath, stated that he had read this document and knows of his own knowledge that the facts stated within are true and correct, except for those matters based on information which he believes to be true.	Signature of Notary Public: <i>Maui J. Ross</i> Notary Expiration Date: My Commission Expires Oct. 31, 1991
---	---	--

INSTRUCTIONS: Record in Office of County Recorder for County where claim is located before December 31 and file with proper BLM office before December 30 each year.

This instrument was recorded or filed at the request of:

INDEXED & MICROFILMED

CERTIFICATE OF RECORDATION OR FILING

I certify that this instrument was filed or recorded on the date, at the time, and with the fee of this instrument and that the instrument was recorded or filed at the request of:

Official: *CLYDE THOMASON*

INSTRUMENT # 9037994
OFFICIAL RECORDS OF YAVAPAI COUNTY
PATSY C. JENNEY
REQUEST OF:
CLYDE THOMASON
DATE: 10/02/90 TIME: 10:50
FEE: 5.00 SC: 4.00 PT: 1.00
BOOK 2293 PAGE 212 PAGES: 003

The recording official is directed to return this instrument or a copy thereof to the above person.
*Fee Rec'd
ep*

<u>NAME OF CLAIM</u>	<u>AMC</u>	<u>BOOK</u>	<u>PAGE</u>
Apex	68552 ✓	181	247
Blue Bell	68550 ✓	181	135
✓Charlene	68585 ✓	155	316
Charlene	68586 ✓	155	316
Dowdy	68571 ✓	181	99
Dowdy EXT	68572 ✓	203	104
✓Four Hundred	68530 ✓	150	182
✓Four Hundred #2	68576 ✓	150	243
Gold Gulch	68583 ✓	176	564
✓Gold Nugget	68580 ✓	139	315
✓Gold Strike	68577 ✓	150	280
✓Golden Glow	68579 ✓	145	1
Golden Rod	68553 ✓	181	100
Golden Rod "A"	68554 ✓	1345-181	331-332
^{Rod} Golden EXT	68584 ✓	181	101
Hillside	68551 ✓	191	181
✓Thomason	68531 ✓	115	48
Blue Bucket	68556 ✓	201	537
Black Mexican	68573 ✓	181	268
Black Mexican	68574 ✓	181	268
^{Blue} Black Bucket EXT	68557 ✓	201	538
Black Hawk	68555 ✓	196	561
✓Wild Horse	68528 ✓	(145)	224
✓Wild Horse Ext	68527 ✓	150	241
✓Old Wild Horse	68529 ✓	145	224
✓Rock House Ext	68526 ✓	150	242
✓Luckey RoxTe	68575 ✓	134	455
Lost Boltz	68558 ✓	211	394

RECEIVED
 D.L.M. AZ STATE OFFICE
 PHOENIX, ARIZONA
 Nov 14 12 47 PM '90

28

✓ Section 12 connection		269171	1920	754
✓ Dorthy Ernie		179581	1470	650
✓ Mountain Top		68578	150	238
✓ Gold Basien		68567	3	569
Lot #1	(Thomas)	68531	1951	998
Lot #2	Blue Bucket	68556	1954	831
Lot #3	Golden Rod Eft	68584	1345	333-34
Lot #4	?	68584	1345	333-34
✓ Midnight		68559	211	499

RECEIVED
 B.L.M. AZ STATE OFFICE
 NOV 14 12 48 PM '90
 PHOENIX, ARIZONA

RUSH

AFFIDAVIT OF PERFORMANCE OF ANNUAL ASSESSMENT WORK

MN-2 © LawForms 3-80

68526 268994 SC
179582

BR	FEE
✓	5
✓	34
PCL	\$5
✓	\$1
✓	15

Effective Date	County and State Yavapai County AZ
Affiant (Name, Address, and Zip Code)	OWNERS OF MINING CLAIM (Names, Addresses, and Zip Codes) CLYDE THOMASON Box 25 CONGRESS, ARIZ 85332
Mining Claim (Name, Number, and Mining District)	Period of Time Covered by this Affidavit (give dates) APRIL THROUGH SEPT. 1990

Recording and Filing Information

The Location Notice of this Mining Claim is recorded at Docket _____, Page _____, Mining District, in the Office of the County Recorder of _____ County, Arizona.

The Location Notice is also filed under filing serial number _____ with the proper BLM office located in _____ in the State of _____.

RECEIVED
 BLM. ASSISTANT OFFICE
 NOV 14 2 47 PM '90
 PHOENIX, ARIZONA

PURSUANT TO ARS §27-208 and 43-CFR 3833.2 Affiant States:

1. Affiant is a citizen of the United States, is over 18 years of age, resides at the above address and is personally acquainted with the above described mining claim.

2. During the period of time stated above, at least \$2,000 worth of work and improvements were made and performed upon Mining Claim not including the location work of the claim.

3. The work and improvements were made by and at the expense of the above named Owner of Mining Claim for the purposes of complying with the laws of the United States pertaining to assessment or annual work.

4. The following persons were employed by Owner of Mining Claim and labored upon Mining Claim and did the work and improvements:

- Fred Lyman Clyde Thomason
 Tunnel Clean up Pumping water & Access Road.

5. The following work was performed on Mining Claim:
Clean up cave in At tunnel Portal Also Pump Water From Shaft For Access testing of ores. Check vein in various places for values.

Clyde Thomason

 Signatures of Affiant

STATE OF: ARIZONA COUNTY OF: YAVAPAI Date of Verification 10.2.90	Verification. On this date, before me, a Notary Public, personally appeared: <u>CLYDE THOMASON</u> who, being duly sworn upon oath, stated that he had read this document and knows of his own knowledge that the facts stated within are true and correct, except for those matters based on information which he believes to be true.	Signature of Notary Public: <u>Cherie Johnson</u> Notary Expiration Date: My Commission Expires Oct 31, 1991
--	---	---

INSTRUCTIONS: Record in Office of County Recorder for County where claim is located before December 31 and file with proper BLM office before December 30 each year.


This instrument was recorded or filed at the request of:

I certify that this instrument was filed or recorded on the date, at the time, and for the fee number stated on this instrument.
 I certify that this instrument was filed or recorded on the date, at the time, and for the fee number stated on this instrument, and that the fee number is correct.
 I certify that this instrument was filed or recorded on the date, at the time, and for the fee number stated on this instrument, and that the fee number is correct, and that the instrument is a duplicate of a previously recorded instrument.
 I certify that this instrument was filed or recorded on the date, at the time, and for the fee number stated on this instrument, and that the fee number is correct, and that the instrument is a duplicate of a previously recorded instrument, and that the instrument is a duplicate of a previously recorded instrument.

INDEXED & MICROFILMED

CERTIFICATE OF RECORDATION OR FILING

I certify that this instrument was filed or recorded on the date, at the time, and for the fee number stated on this instrument, and that the fee number is correct.



INSTRUMENT # 9037993
 OFFICIAL RECORDS OF
 YAVAPAI COUNTY
 PATSY C. JENNEY
 REQUEST OF:
 CLYDE THOMASON
 DATE: 10/02/90 TIME: 10:50
 FEE: 5.00 SC: 4.00 PT: 1.00
 BOOK 2293 PAGE 210 PAGES: 002

Official Cert

The recording official is directed to return this instrument or a copy thereof to the above person.

Free Rec'd *sp* BOOK 2293 PAGE 210

	AMC.	Book	P#
T&K LODE	268994	1926	776
Myers No 1	68565	1001	609
Myers No 2	68566	1001	610
Buckhorn	179583	1473	(663-664)
Golden Eagle	68568	865	497
Golden Eagle	68567	3	569
Gold Basien	68569	1001	612
Lobo	68570	1001	611
MinX	179582	1473	661
Mohawk	68560	148	204
Alice May			

RECEIVED
 BLM, AZ STATE OFFICE
 NOV 14 12 47 PM '90
 PHOENIX, ARIZONA

BOOK 2293 PAGE 211

10

RUSH

AFFIDAVIT OF PERFORMANCE OF ANNUAL ASSESSMENT WORK

MN-2 © LawForms 3-80

BK	FEE
MAP	\$4
PCL	\$5
	\$1
	\$15

Effective Date	County and State <i>Yavapai County AZ</i>
Affiant (Name, Address, and Zip Code) <i>6852656 296980 yr</i>	OWNERS OF MINING CLAIM (Names, Addresses, and Zip Codes) <i>CLYDE THOMASON Box 25 CONGRESS, ARIZONA 85332</i>

Mining Claim (Name, Number, and Mining District) <i>GROUP OF CLAIMS ATTACHED MIC. # ECT - Weaver Mining Dist.</i>	Period of Time Covered by this Affidavit (give dates) <i>April through SEPT OF 1990</i>
--	--

Recording and Filing Information

The Location Notice of this Mining Claim is recorded at Docket , Page ,
Mining District, in the Office of the County Recorder of Sheet Attached County, Arizona.

The Location Notice is also filed under filing serial number with the proper BLM office Located in
 in the State of .

PURSUANT TO ARS §27-208 and 43-CFR 3833.2 Affiant States:

1. Affiant is a citizen of the United States, is over 18 years of age, resides at the above address and is personally acquainted with the above described mining claim.
2. During the period of time stated above, at least \$ 2800 worth of work and improvements were done and performed upon Mining Claim not including the location work of the claim.
3. The work and improvements were made by and at the expense of the above named Owner of Mining claim for the purposes of complying with the laws of the United States pertaining to assessment or annual work.
4. The following persons were employed by Owner of Mining Claim and labored upon Mining Claim and did the work and improvements:

RECEIVED
 P.L.M. AZ STATE OFFICE
 NOV 14 12 48 PM '90
 PHOENIX, ARIZONA

5. The following work was performed on Mining Claim:

Test Holes Dug and Backfilled Samples Taken.

RECEIVED
 P.L.M. AZ STATE OFFICE
 NOV 14 12 48 PM '90
 PHOENIX, ARIZONA

Clyde Thomason

Signatures of Affiant

STATE OF: <i>ARIZONA</i>	Verification. On this date, before me, a Notary Public, personally appeared: <i>CLYDE THOMASON</i> who, being duly sworn upon oath, stated that he had read this document and knows of his own knowledge that the facts stated within are true and correct, except for those matters based on information which he believes to be true.	Signature of Notary Public: <i>Cheri E. Row</i>
COUNTY OF: <i>YAVAPAI</i>		Notary Expiration Date: My Commission Expires Oct. 31, 1991
Date of Verification <i>10-2-90</i>		

INSTRUCTIONS: Record in Office of County Recorder for County where claim is located before December 31 and file with proper BLM office before December 30 each year.


This instrument was recorded or filed at the request of:

INDEXED & MICROFILMED

SEAL

CERTIFICATE OF RECORDATION OR FILING

I certify that this instrument was filed or recorded on the date, at the time, and with the fee of this instrument, and that the instrument is a true and correct copy of the original instrument.



INSTRUMENT # 9037992
 OFFICIAL RECORDS OF
 YAVAPAI COUNTY
 PATSY C. JENNEY
 REQUEST OF:
 CLYDE THOMASON
 DATE: 10/02/90 TIME: 10:50
 FEE: 5.00 SC: 4.00 PT: 1.00
 BOOK 2293 PAGE 208 PAGES: 002

Recording Official: _____

The recording official is directed to return this instrument or a copy thereof to the above person.

Fee Rec'd yr BOOK 2293 PAGE 208

BLACK HAWK AND GOLDEN HAWK CLAIMS

YAVAPAI COUNTY, ARIZONA

<u>NAME OF CLAIM</u>	<u>BLM NO.</u>	<u>BOOK NO.</u>	<u>PAGE NO.</u>
BLACK HAWK # 1	A MC 68532	200	79
BLACK HAWK # 2	A MC 68533	200	80
BLACK HAWK # 3	A MC 68534	200	81
BLACK HAWK # 4	A MC 68535	200	82
✓ GOLDEN HAWK # 1	A MC 68536 296980	182	136
✓ GOLDEN HAWK # 2	A MC 68537 296981	182	137
GOLDEN HAWK # 3	A MC 68538	186	336
GOLDEN HAWK # 4	A MC 68539	186	337
GOLDEN HAWK # 5	A MC 68540	186	338
GOLDEN HAWK # 6	A MC 68541	186	339

TOWNSHIP 9 NORTH, RANGE 5 WEST,
SEC. 25, 26, 34, 35 - Continuous

RECEIVED
B.L.M. AZ STATE OFFICE
NOV 14 12 48 PM '90
PHOENIX, ARIZONA

BOOK 2293 PAGE 209

10

Gary P. McFarland w/c

RUSH

Affidavit of Labor Performed and Improvements Made

Blyde Thomason
Box 135 - of 25
Congress, Ariz
85332

STATE OF ARIZONA,
County of YAVAPAI } ss.

~~68526~~ 68526
56

Gary P. McFarland being duly sworn, deposes and

says that he is a citizen of the United States and more than twenty - one years of age, and resides at Mammoth, in Pinal County, State of Arizona, and is personally acquainted with the mining claim known as Black Hawk and Golden Hawk Claims

mining claim, situate in Weaver

Mining District, County of Yavapai, State of Arizona, the location notice of which

is recorded in the office of the County Recorder of said County, in Book See attached of Records of

Mines, at page Attached, that between the 1st day of September, A. D. 19 90,

and the 31st day of August A. D. 19 91, at least \$1,000.00

ONE THOUSAND dollars worth of work and improvements were done and performed upon said claim, not including the location work of said claim. Such work and improvements were made by and at the expense of McFarland and Hullinger

owner S of said claim for the purpose of complying with the laws of the United States pertaining to assessment of annual work, and Gary P. McFarland, Richard F. St. Jeor and Stanley R. St. Jeor

were the men employed by said owner S and who labored upon said claim, did said work and improvements, the same being as follows, to-wit: Digging large pits on both sets of claims to allow for more sampling and exploration.

RECEIVED
BLM, AZ STATE OFFICE
PHOENIX, ARIZONA
NOV 14 12 48 PM '90

INDEXED & MICROFILMED

INSTRUMENT # 9035024
OFFICIAL RECORDS OF
YAVAPAI COUNTY
PATSY C. JENNEY
REQUEST OF:
GARY P MCFARLAND
DATE: 09/11/90 TIME: 11:00
FEE: 5.00 SC: 4.00 PT:
BOOK 2287 PAGE 030 PAGES: 002

BETTY M BUNN
Notary Public
STATE OF UTAH
My Commission Expires
January 11, 1994
915 N. Main, P.O. Box 10074

Gary P. McFarland

Subscribed and sworn to before me this 10th day of September A. D. 19 90.

(My commission expires January 11, 1994) Betty M. Bunn Notary Public.

BOOK **2287** PAGE **30**

BLACK HAWK AND GOLDEN HAWK CLAIMS

YAVAPAI COUNTY, ARIZONA

<u>NAME OF CLAIM</u>	<u>BLM NO.</u>	<u>BOOK NO.</u>	<u>PAGE NO.</u>
BLACK HAWK # 1	A MC 68532 -	200	79
BLACK HAWK # 2	A MC 68533 -	200	80
BLACK HAWK # 3	A MC 68534 -	200	81
BLACK HAWK # 4	A MC 68535 -	200	82
GOLDEN HAWK # 1	A MC 68536 -	182	136
GOLDEN HAWK # 2	A MC 68537 -	182	137
GOLDEN HAWK # 3	A MC 68538 -	186	336
GOLDEN HAWK # 4	A MC 68539 -	186	337
GOLDEN HAWK # 5	A MC 68540 -	186	338
GOLDEN HAWK # 6	A MC 68541 -	186	339

TOWNSHIP 9 NORTH, RANGE 5 WEST,
SEC. 25, 26, 34, 35 - Continuous

RECEIVED
B.L.M. AZ STATE OFFICE
NOV 14 12 48 PM '90
PHOENIX, ARIZONA

BOOK 2287 PAGE 31

✓
10

UNITED STATES
DEPARTMENT OF THE INTERIOR
BUREAU OF LAND MANAGEMENT

RECEIPT AND ACCOUNTING ADVICE

NO. 1662161 04

DM/AZ 11/14/90

2 3 12 375.00

okeji

Subject: PROOF OF LABOR
(75) ✓

Applicant:

CLYDE THOMASON
BOX 135
CONGRESS, AZ 85332

Remitter: CYLDE THOMASON
P O BOX 25
CONGRESS, AZ 85332
CK #1160 PH #427-3502

Assignor:

LEASE MANAGEMENT DATA									
<input type="checkbox"/> NEW <input type="checkbox"/> UPDATE <input type="checkbox"/> PAYMENT									
ORIGINAL SERIAL NO.	ASG.	TYPE	ST.	CTY.	FUND SYMBOL			ACRES/UNITS	RATE
AMC 68532 ET AL									
AMOUNT	ANV. DATE	EXP. DATE	BILL CYC.	S/C	DISTRICT	NEXT BILL	MISC. DATA	U of M	ACTUAL UNITS
ASSIGNMENT SERIAL NO.	ASG.	TYPE	ST.	CTY.	FUND SYMBOL			ACRES/UNITS	RATE
AMOUNT	ANV. DATE	EXP. DATE	BILL CYC.	S/C	DISTRICT	NEXT BILL	MISC. DATA	U of M	ACTUAL UNITS

APPLY REMITTANCE			
ACTION	FUND SYMBOL	CTY.	AMOUNT
FILING FEE			
RENTAL			
UNEARNED			
REFUND			
TOTAL			
AMOUNT DUE			

Remarks:

ack 11/14/90

LM

BY: _____ DATE: _____

Lease in Escrow?
 KGS? Of Interest?
 Auto Escalates? Operating Rights?
 Auto Renew? Operator
 Bond Filed?

FOR MMS USE ONLY

BILLEE	FOREST REFUGE
NUMBER	
OCS SECTION	
CODE	

RUSH

AFFIDAVIT OF PERFORMANCE OF ANNUAL ASSESSMENT WORK

MN-2 © LawForms 3-80

GR	FEE
	\$3
MAP	\$4
PCL	\$5
	\$1
	\$15

Effective Date _____

Affiant (Name, Address, and Zip Code)
 William P. Kelley
 PO Box 20645
 Wickenburg Az.
 68526
 200682
 SG

County and State
 Yavapai County Az.

OWNERS OF MINING CLAIM
 (Names, Addresses, and Zip Codes)
 Clyde Thomason Etc
 PO Box 25
 Congress Az.
 85332

Mining Claim (Name, Number, and Mining District)
 Spanish Gold, Spanish Gold #2 thru #8
 AMC # 200681 thru 200685 / Weaver
 AMC # 68546 thru 68549 - Mining Dist.

Period of Time Covered by this Affidavit (give dates)
 Sept 1, 1989 thru Aug. 27, 1990

Recording and Filing Information
 The Location Notice of this Mining Claim is recorded at Docket _____, Page _____, Mining District, in the Office of the County Recorder of Yavapai County, Arizona.
 The Location Notice is also filed under filing serial number 68546 with the proper BLM office Located in Phoenix in the State of Az.

IN PURSUANT TO ARS §27-208 and 43-CFR 3833.2 Affiant States:

- Affiant is a citizen of the United States, is over 18 years of age, resides at the above address and is personally acquainted with the above described mining claim.
- During the period of time stated above, at least \$ 10,000⁰⁰ worth of work and improvements were done and performed upon Mining Claim not including the location work of the claim.
- The work and improvements were made by and at the expense of the above named Owner of Mining Claim for the purposes of complying with the laws of the United States pertaining to assessment or annual work.
- The following persons were employed by Owner of Mining Claim and labored upon Mining Claim and did the work and improvements:

William P. Kelley

RECEIVED
 BLM, AZ STATE OFFICE
 NOV 14 12 48 PM '90
 PHOENIX, ARIZONA

- The following work was performed on Mining Claim:
 Placer Tests with D4 Cat Loader and Trommel
 Fire Assays of Black Sands
 Fire Assays of Crushed Rock
 Minor Reclamation of existing pits and test holes

William P. Kelley
 Signatures of Affiant

STATE OF: ARIZONA Verification. On this date, before me, a Notary Public, personally appeared: William P. Kelley Signature of Notary Public: John Bellon
 COUNTY OF: Maricopa who, being duly sworn upon oath, stated that he had read this document and knows of his own knowledge that the facts stated within are true and correct, except for those matters based on information which he believes to be true. My Commission Expires June 26, 1992
 Date of Verification: 8/27/90

INSTRUCTIONS: Record in Office of County Recorder for County where claim is located before December 31 and file with proper BLM office before December 30 each year.

This instrument was recorded or filed at the request of: _____ CERTIFICATE OF RECORDATION OR FILING

Clyde Thomason
PO Box 25
Congress, Az 85332

RECORDED YAVAPAI COUNTY ARIZONA

INSTRUMENT # 9037991
 OFFICIAL RECORDS OF
 YAVAPAI COUNTY
 PATSY C. JENNEY
 REQUEST OF:
 CLYDE THOMASON
 DATE: 10/02/90 TIME: 10:50
 FEE: 5.00 SC: 4.00 PT: 1.00
 BOOK 2293 PAGE 206 PAGES: 002

filed or recorded on the date, at _____ with the page number _____ and with tamped in the top space of this multiple pages, the docket and page of this instrument and that _____
 MICROFILMED

Spanish Golds

	<u>AMC</u>	<u>Book</u>	<u>Page</u>
Spanish Gold -	200682 -	1550	825
Spanish Gold # 2 -	200683 -	1550	826
Spanish Gold # 3 -	200694 -	1550	827
Spanish Gold # 4	200685 -	1550	828
Spanish Gold # 5	68546 -	202	72
Spanish Gold # 6	68547 -	202	73
Spanish Gold # 7	68548	202	74
Spanish Gold # 8	68549	202	75

RECEIVED
 B.L.M. AZ STATE OFFICE
 NOV 14 12 48 PM '90
 PHOENIX, ARIZONA

BOOK 2293 PAGE 207

8

GARY P. McFarland

USHAffidavit of Labor Performed and Improvements Made

RECEIVED
B.L.M. AZ STATE OFFICE
SEP 24 1990
7:45 A.M.
PHOENIX, ARIZONA

STATE OF ARIZONA, }
County of YAVAPAI } ss.

68526
ll
ly

Gary P. McFarland being duly sworn, deposes and says that he is a citizen of the United States and more than twenty - one years of age, and resides at Mammoth, in Pinal County, State of Arizona, and is personally acquainted with the mining claim known as Black Hawk and Golden Hawk Claims

mining claim, situate in Weaver Mining District, County of Yavapai, State of Arizona, the location notice of which is recorded in the office of the County Recorder of said County, in Book See attached of Records of Mines, at page Attached, that between the 1st day of September, A. D. 1989, and the 31st day of August A. D. 1990, at least \$1,000.00

ONE THOUSAND dollars worth of work and improvements were done and performed upon said claim, not including the location work of said claim. Such work and improvements were made by and at the expense of McFarland and Hullinger

owner s of said claim for the purpose of complying with the laws of the United States pertaining to assessment of annual work, and Gary P. McFarland, Richard E. St.Jeor and Stanley R. St.Jeor

were the men employed by said owner s and who labored upon said claim, did said work and improvements, the same being as follows, to-wit: Repaired and rehabilitated roads to both the Black Hawk and Golden Hawk Claims.

RECORDED YAVAPAI COUNTY ARIZONA
INSTRUMENT # 9035063
OFFICIAL RECORDS OF YAVAPAI COUNTY
PATSY C. JENNEY
REQUEST OF:
GARY P MCFARLAND
DATE: 09/11/90 TIME: 11:00
FEE: 5.00 SC: 4.00 PT:
BOOK 2287 PAGE 028 PAGES: 002

INDEXED & MICROFILMED

BETTY M BUNN
Notary Public
STATE OF UTAH
My Commission Expires
January 11, 1994
915 N. Main, Tooele, UT 84074

Gary P. McFarland

Subscribed and sworn to before me this 5th day of September A. D. 1990.

(My commission expires January 11, 1994) Betty M. Bunn Notary Public.

BOOK 2287 PAGE 28

BK	FEE
	\$
MAP	\$4
PCL	\$5
	\$1
\$	14

RECEIVED
B.L.M. AZ STATE OFFICE

SEP 24 1980

7:45 A.M.
PHOENIX, ARIZONA

BLACK HAWK AND GOLDEN HAWK CLAIMS
YAVAPAI COUNTY, ARIZONA

<u>NAME OF CLAIM</u>	<u>BLM NO.</u>	<u>BOOK NO.</u>	<u>PAGE NO.</u>
BLACK HAWK # 1	A MC 68532 ·	200	79
BLACK HAWK # 2	A MC 68533 ·	200	80
BLACK HAWK # 3	A MC 68534 ·	200	81
BLACK HAWK # 4	A MC 68535 ·	200	82
GOLDEN HAWK # 1	A MC 68536 - closed	182	136
GOLDEN HAWK # 2	A MC 68537 - closed	182	137
GOLDEN HAWK # 3	A MC 68538	186	336
GOLDEN HAWK # 4	A MC 68539	186	337
GOLDEN HAWK # 5	A MC 68540 ·	186	338
GOLDEN HAWK # 6	A MC 68541 ·	186	339

TOWNSHIP 9 NORTH, RANGE 5 WEST,
SEC. 25, 26, 34, 35 - Continuous

BOOK 2287 PAGE 29

UNITED STATES
DEPARTMENT OF THE INTERIOR
BUREAU OF LAND MANAGEMENT

RECEIPT AND ACCOUNTING ADVICE

NO. 1642028 04

SM/AZ 09/24/90

Subject: AFFIDAVITS OF ASSESSMENT WORK (10) ✓ 2 51 12 50.00

Applicant: MCFARLAND & HULLINGER
P. O. BOX 238
TODELE, UT 84074

OK eji

Remitter: SAME - CK #7167

Assignor:

LEASE MANAGEMENT DATA									
<input type="checkbox"/> NEW <input type="checkbox"/> UPDATE <input type="checkbox"/> PAYMENT									
ORIGINAL SERIAL NO.	ASG.	TYPE	ST.	CTY.	FUND SYMBOL			ACRES/UNITS	RATE
AMC 68532-68541									

AMOUNT	ANV. DATE	EXP. DATE	BILL CYC.	S/C	DISTRICT	NEXT BILL	MISC. DATA	U of M	ACTUAL UNITS

ASSIGNMENT SERIAL NO.	ASG.	TYPE	ST.	CTY.	FUND SYMBOL			ACRES/UNITS	RATE

AMOUNT	ANV. DATE	EXP. DATE	BILL CYC.	S/C	DISTRICT	NEXT BILL	MISC. DATA	U of M	ACTUAL UNITS

APPLY REMITTANCE			
ACTION	FUND SYMBOL	CTY.	AMOUNT
FILING FEE			
RENTAL			
UNEARNED			
REFUND			
TOTAL			
AMOUNT DUE			

Remarks:

Acknowledged sqm

BY: _____ DATE: _____

Lease in Escrow?
 KGS?
 Auto Escalates?
 Auto Renew?

Of Interest?
 Operating Rights?
 Operator
 Bond Filed?

FOR MMS USE ONLY

BILLEE		FOREST REFUGE
NUMBER		
OCS SECTION		
CODE		

NOTICE!!

These documents have been scanned!

Do not place un-scanned documents beneath this notice!

Do not remove this notice from this file!

GPO Jacket No. 560-102
Print Order 61549
Rise Business Services, LLC
Job=AZ15 9/16/2019



Box Number= AZ15247



Claim Begin-End: AMC068526-AMC068586

5 Miscellaneous



AZ15247-5

AMC066076-AMC068526

**NO
DOCUMENTS
FOUND**

**NO DOCUMENTS FOUND
NO DOCUMENTS FOUND**

NOTICE!!

These documents have been scanned!

Do not place un-scanned documents beneath this notice!

Do not remove this notice from this file!

GPO Jacket No. 560-102
Print Order 61549
Rise Business Services, LLC
Job=AZ15 9/16/2019



Box Number= AZ15247



Claim Begin-End: AMC068526-AMC068586

6 Location Notices-Amendments and Supporting Documents



AZ15247-5

AMC066076-AMC068526

**NO
DOCUMENTS
FOUND**

NO DOCUMENTS FOUND
NO DOCUMENTS FOUND